Planos

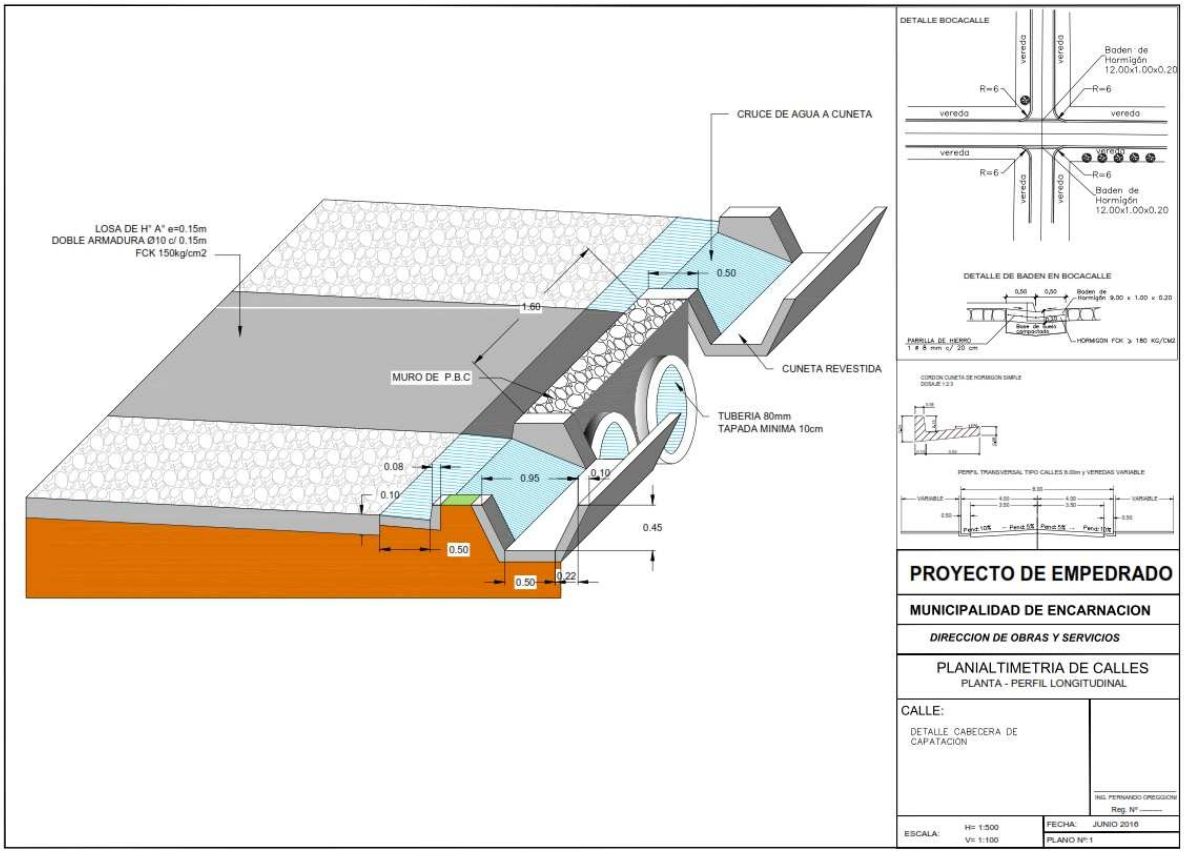
CRUCE DE AGUA A CUNETA
LOSA DE H° A° e=0.15m
DOBLE ARMADURA Ø10 c/ 0.15m
FCK 150kg/cm2
0.50
1.60
MURO DE P.B.C
CUNETA REVESTIDA
TUBERIA 80mm
TAPADA MINIMA 10cm
0.08
0.95
0.10
0.10
0.45
0.50
0.50
0.22
DETALLE BOCACALLE
vereda
Baden de Hormigón 12.00x1.00x0.20
R=6
DETALLE DE BADEN EN BOCACALLE
PROYECTO DE EMPEDRADO
MUNICIPALIDAD DE ENCARNACION
DIRECCION DE OBRAS Y SERVICIOS
PLANIALTIMETRIA DE CALLES
PLANTA - PERFIL LONGITUDINAL
CALLE:
DETALLE CABECERA DE CAPATACION
ESCALA:
H= 1:500
V= 1:100
FECHA: JUNIO 2016
PLANO Nº:1

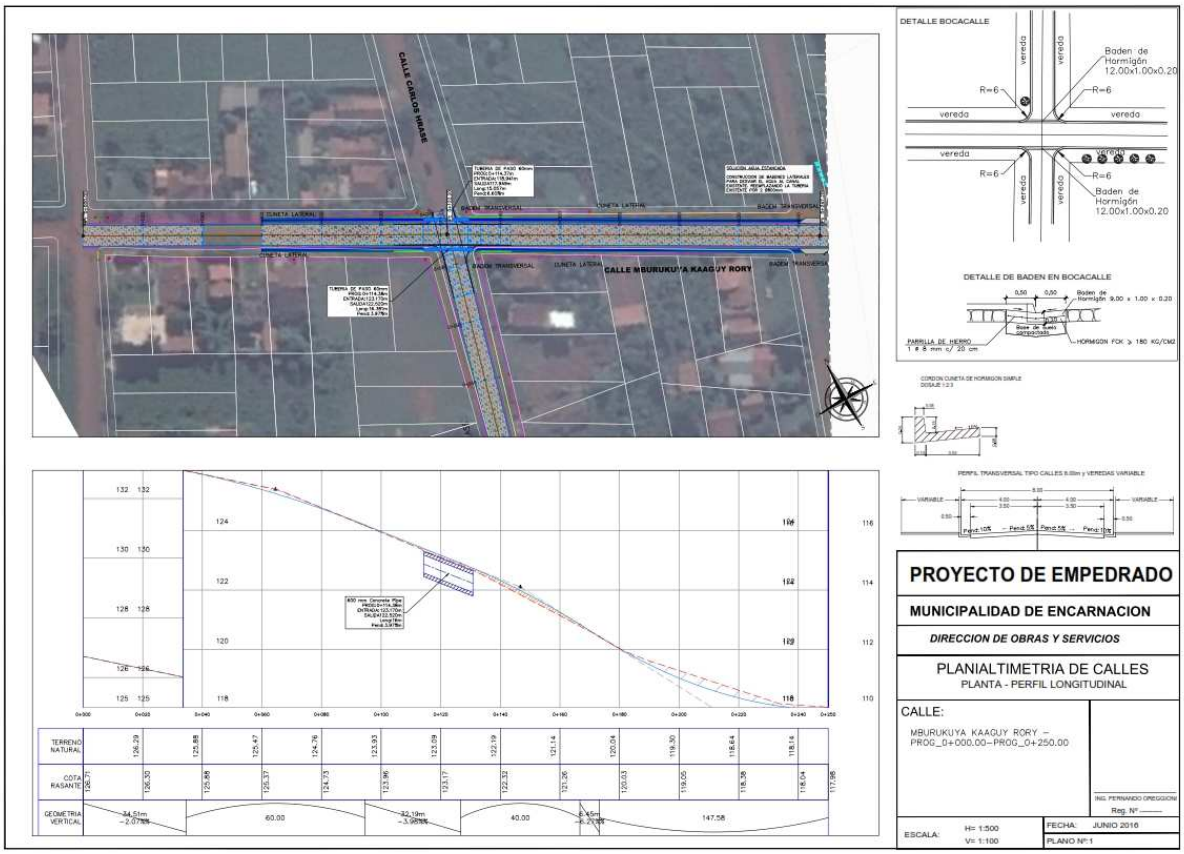
CALLE CARLOS HRASE
CUNETA LATERAL
BADEN TRANSVERSAL
CALLE MBURUKU'A KAAGUY RORY
DETALLE BOCACALLE
vereda
Baden de Hormigón 12.00x1.00x0.20
R=6
DETALLE DE BADEN EN BOCACALLE
Baden de Hormigón 9.00 x 1.00 x 0.20
PARRILLA DE HIERRO
HORMIGON FCK ≥ 180 KG/CM2
PROYECTO DE EMPEDRADO
MUNICIPALIDAD DE ENCARNACION
DIRECCION DE OBRAS Y SERVICIOS
PLANIALTIMETRIA DE CALLES
PLANTA - PERFIL LONGITUDINAL
CALLE:
MBURUKUYA KAAGUY RORY – PROG_0+000.00–PROG_0+250.00
ESCALA:
H= 1:500
V= 1:100
FECHA: JUNIO 2016
PLANO Nº:1
TERRENO NATURAL
COTA RASANTE
GEOMETRIA VERTICAL

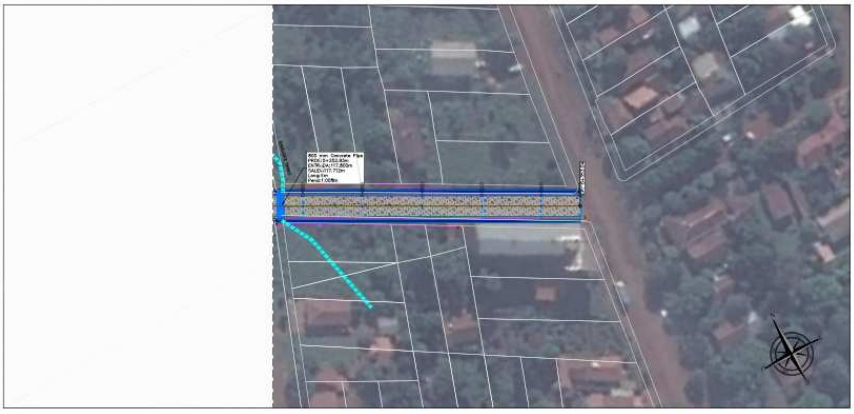

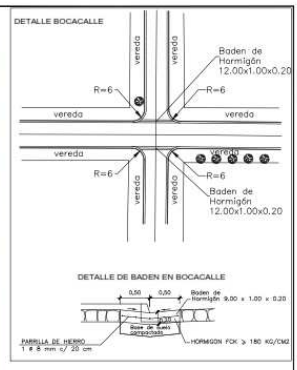

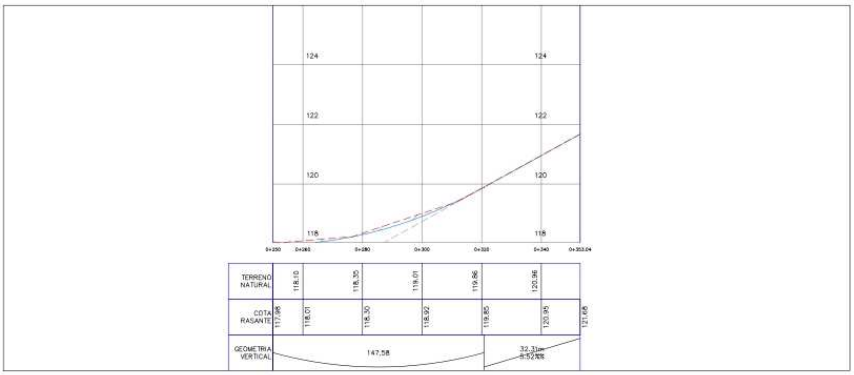

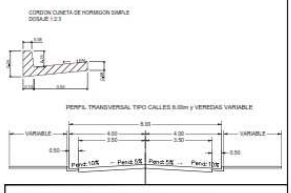

PROYECTO DE EMPEDRADO

MUNICIPALIDAD DE ENCARNACION

DIRECCION DE OBRAS Y SERVICIOS

PLANIALTIMETRIA DE CALLES
PLANTA - PERFIL LONGITUDINAL

CALLE:
MBURUKUYA KAAGUY RORY –
PROG_0+250.00–PROG_0+353.04

ING. FERNANDO OREGGIONI
Reg. Nº ———

ESCALA: H= 1:500 V= 1:100

FECHA: JUNIO 2016

PLANO Nº:1

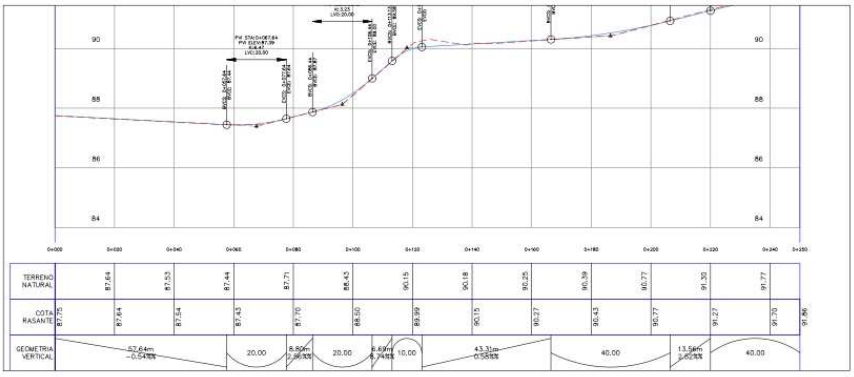

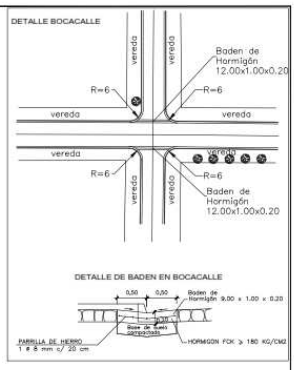

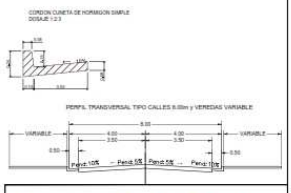

PROYECTO DE EMPEDRADO

MUNICIPALIDAD DE ENCARNACION

DIRECCION DE OBRAS Y SERVICIOS

PLANIALTIMETRIA DE CALLES
PLANTA - PERFIL LONGITUDINAL

CALLE:

CALLE RIO PARAGUAY –
PROG_0+000.00–PROG_0+250.00

ING. FERNANDO OREGGIONI
Reg. Nº ———

ESCALA: H= 1:500 V= 1:100

FECHA: JUNIO 2016

PLANO Nº:1

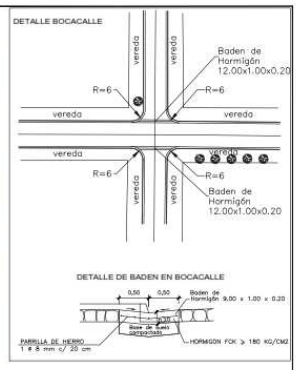

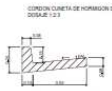

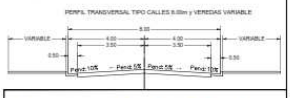

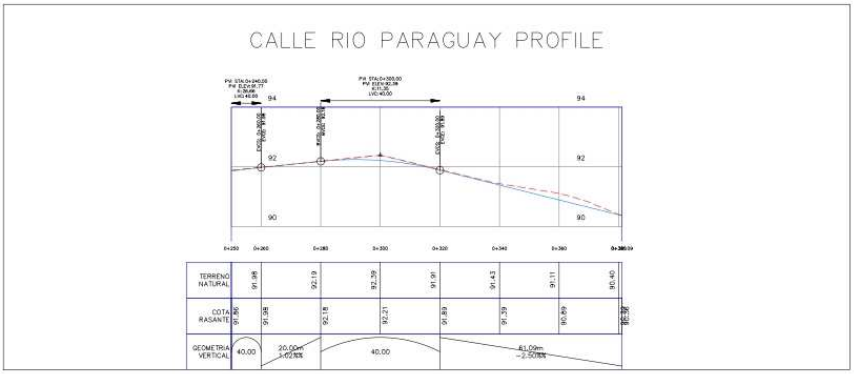

PROYECTO DE EMPEDRADO

MUNICIPALIDAD DE ENCARNACION

DIRECCION DE OBRAS Y SERVICIOS

PLANIALTIMETRIA DE CALLES
PLANTA - PERFIL LONGITUDINAL

CALLE:

CALLE RIO PARAGUAY –
PROG_0+250.00–PROG_0+381.09

ING. FERNANDO OREGGIONI
Reg. Nº ———

ESCALA:	H= 1:500 V= 1:100	FECHA:	JUNIO 2016
		PLANO Nº:1	

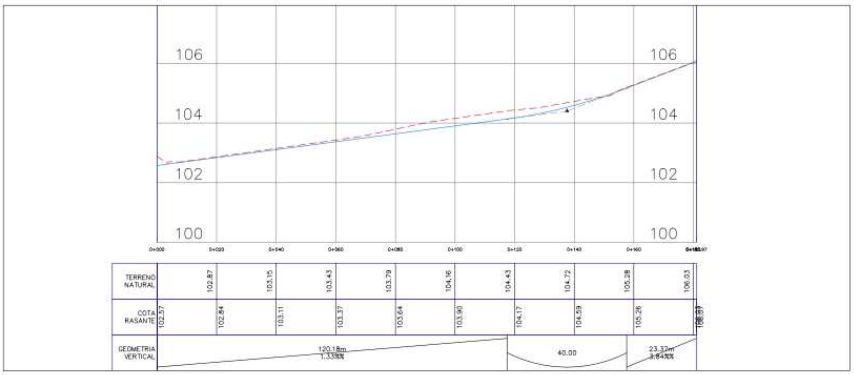

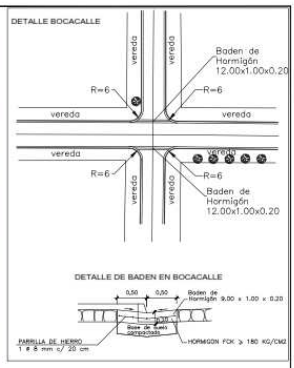

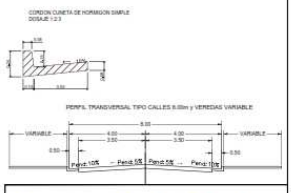

PROYECTO DE EMPEDRADO

MUNICIPALIDAD DE ENCARNACION

DIRECCION DE OBRAS Y SERVICIOS

PLANIALTIMETRIA DE CALLES
PLANTA - PERFIL LONGITUDINAL

CALLE:

CALLE SAN PEDRO – BAJANDO LA ESCUELA –
PROG_0+000.00–PROG_0+180.97

ING. FERNANDO OREGGIONI
Reg. Nº ———

ESCALA:	H= 1:500 V= 1:100	FECHA: JUNIO 2016 PLANO Nº:1

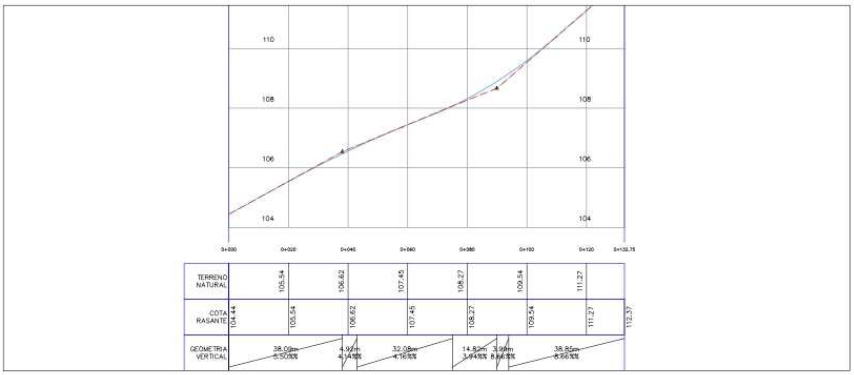

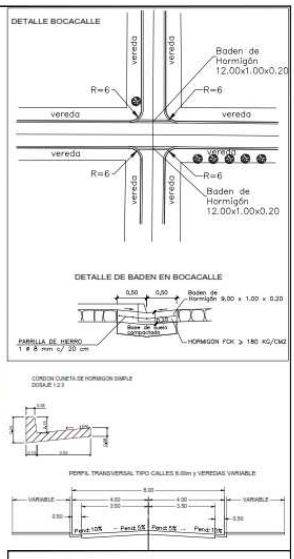

PROYECTO DE EMPEDRADO

MUNICIPALIDAD DE ENCARNACION

DIRECCION DE OBRAS Y SERVICIOS

PLANIALTIMETRIA DE CALLES
PLANTA - PERFIL LONGITUDINAL

CALLE:

CALLE San PEDRO 002 - ENTRE AVDA MATAUDA Y CAMINO A KANGUYKORY
PROG_0+000,00–PROG_0+132,75

ING. FERNANDO OREGGIONI
Reg. Nº ———

ESCALA:	H= 1:500 V= 1:100	FECHA: JUNIO 2016 PLANO Nº:1

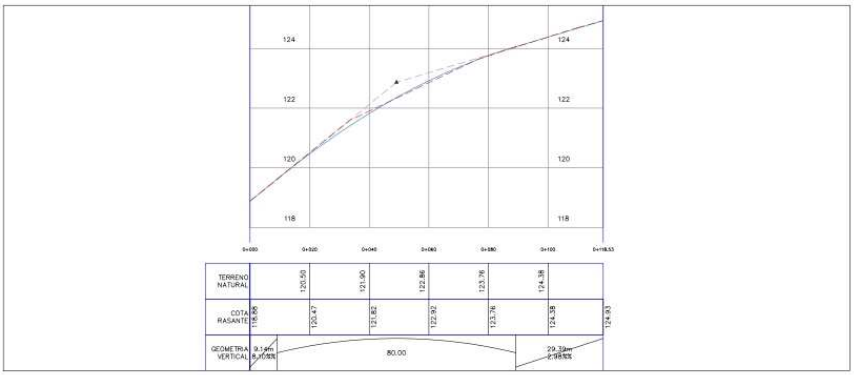

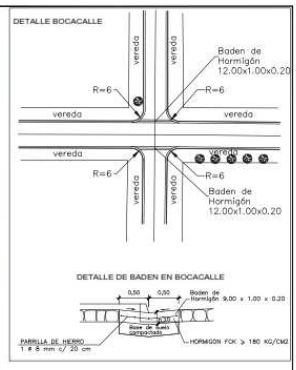

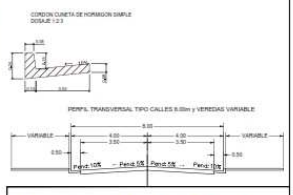

PROYECTO DE EMPEDRADO

MUNICIPALIDAD DE ENCARNACION

DIRECCION DE OBRAS Y SERVICIOS

PLANIALTIMETRIA DE CALLES
PLANTA - PERFIL LONGITUDINAL

CALLE:

CALLE SANTA MARIA – PROG_0+000.00–PROG_0+118.53

ING. FERNANDO OREGGIONI
Reg. Nº ———

ESCALA: H= 1:500 V= 1:100

FECHA: JUNIO 2016

PLANO Nº:1

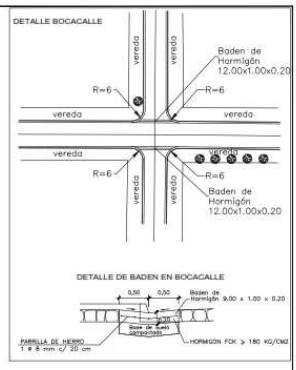

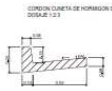

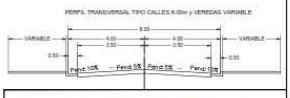



PROYECTO DE EMPEDRADO

MUNICIPALIDAD DE ENCARNACION

DIRECCION DE OBRAS Y SERVICIOS

PLANIALTIMETRIA DE CALLES
PLANTA - PERFIL LONGITUDINAL

CALLE:
NTRA SERA COSTADO COCA COLA – PROG_0+000.00–PROG_0+060.05

ING. FERNANDO OREGGIONI
Reg. Nº ———

ESCALA:	H= 1:500 V= 1:100	FECHA:	JUNIO 2016
		PLANO Nº:1	



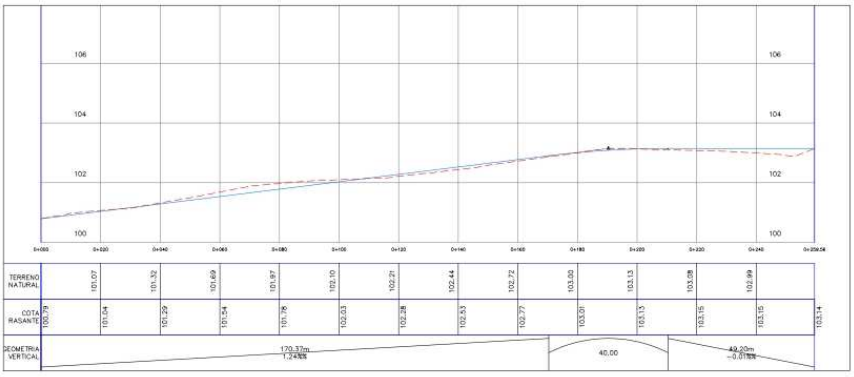

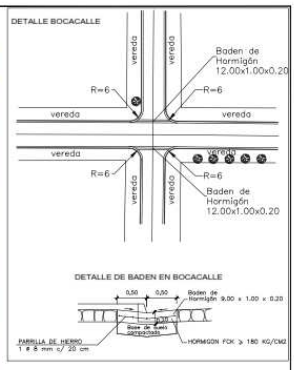

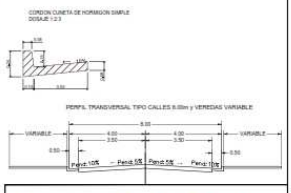

PROYECTO DE EMPEDRADO

MUNICIPALIDAD DE ENCARNACION

DIRECCION DE OBRAS Y SERVICIOS

PLANIALTIMETRIA DE CALLES
PLANTA - PERFIL LONGITUDINAL

CALLE:

NTRA SRA DE LA ASUNCION – PROG._0+000.00–PROG._0+259.56

ING. FERNANDO OREGGIONI
Reg. Nº ———

ESCALA: H= 1:500 V= 1:100

FECHA: JUNIO 2016

PLANO Nº:1

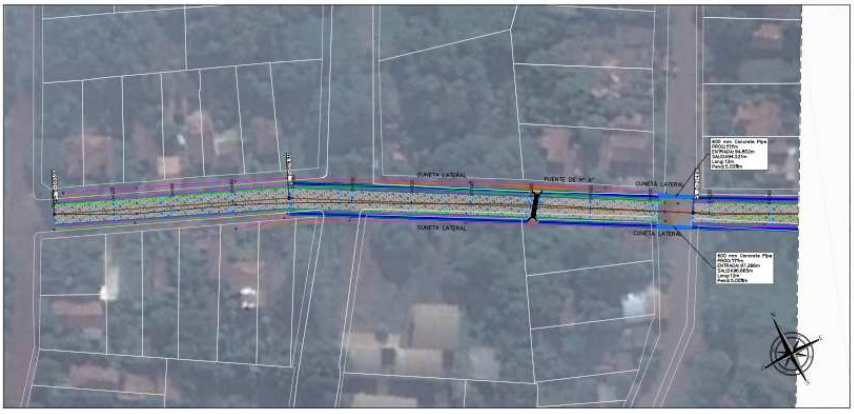

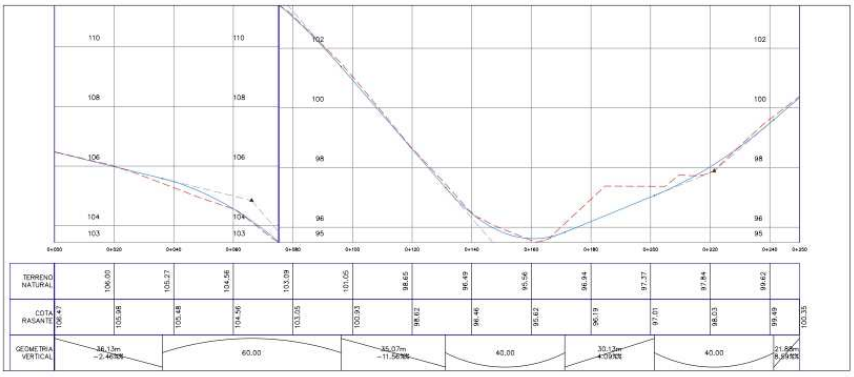

TERRENO NATURAL	106.00	105.27	104.56	103.59	101.05	98.65	96.49	95.56	96.94	97.77	97.84	99.62		
COTA RASANTE	106.47	105.98	105.48	104.56	103.55	100.93	98.62	96.46	95.62	96.19	97.01	98.03	99.49	102.35
GEOMETRIA VERTICAL	36.13m -2.47%		60.00		35.07m -11.52%		40.00		30.12m +10.11%		40.00		21.96m 6.68%	

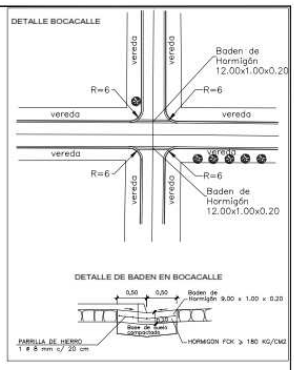

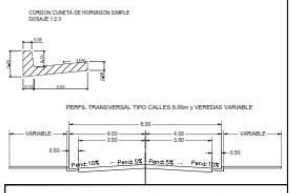

PROYECTO DE EMPEDRADO

MUNICIPALIDAD DE ENCARNACION

DIRECCION DE OBRAS Y SERVICIOS

PLANIALTIMETRIA DE CALLES
PLANTA - PERFIL LONGITUDINAL

CALLE:
NTRA. SRA. DE ENCARNACION – PROG._0+000.00–PROG._0+250.00

ING. FERNANDO OREGGIONI
Reg. N° ———

ESCALA: H= 1:500 V= 1:100

FECHA: JUNIO 2016

PLANO N°:1

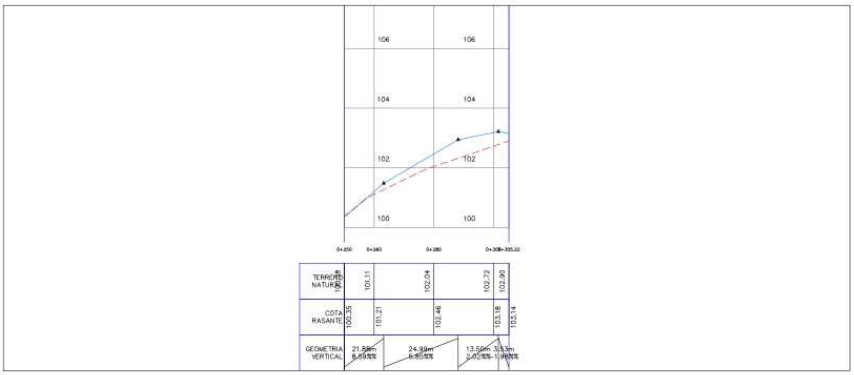

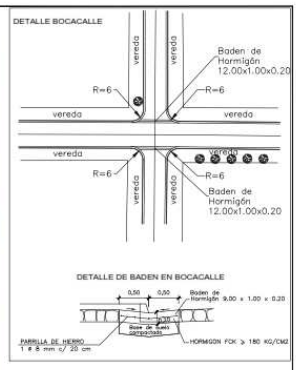



PROYECTO DE EMPEDRADO

MUNICIPALIDAD DE ENCARNACION

DIRECCION DE OBRAS Y SERVICIOS

PLANIALTIMETRIA DE CALLES

PLANTA - PERFIL LONGITUDINAL

CALLE:

NTRA SRA. DE ENCARNACION – PROG_0+250.00–PROG_0+305.22

ING. FERNANDO OREGGIONI

Reg. Nº ———

ESCALA: H= 1:500 V= 1:100

FECHA: JUNIO 2016

PLANO Nº:1