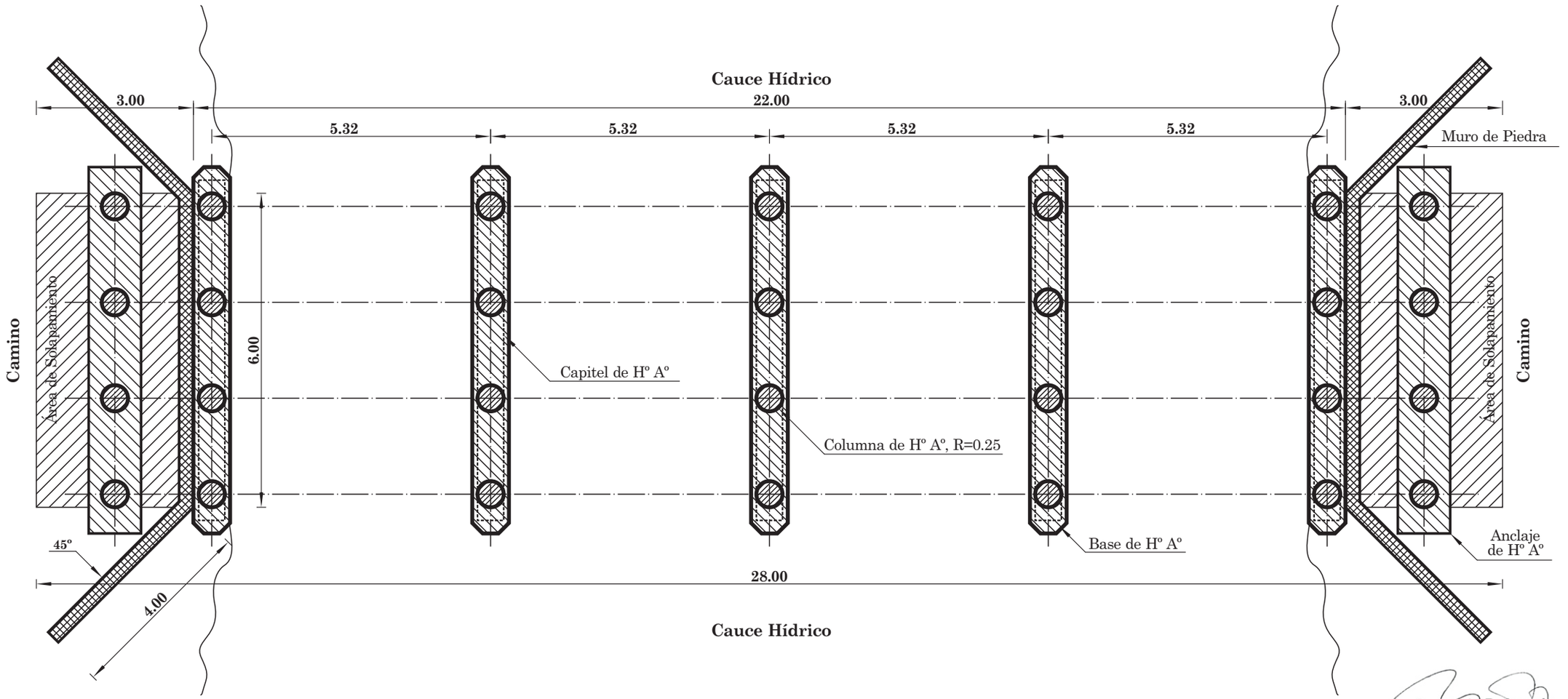

Bernardo D. Aranda
Arquitecto
Reg.Prof. Nº 1084

Detalle de Estructura de Hº Aº — Escala 1/100

Puente de Hº Aº de 28 mts. s/ Arroyo Jagua Tiy

Cñía: Calle 18 — **Municipio:** R. I. 3 Corrales — **Dpto:** Caaguazú

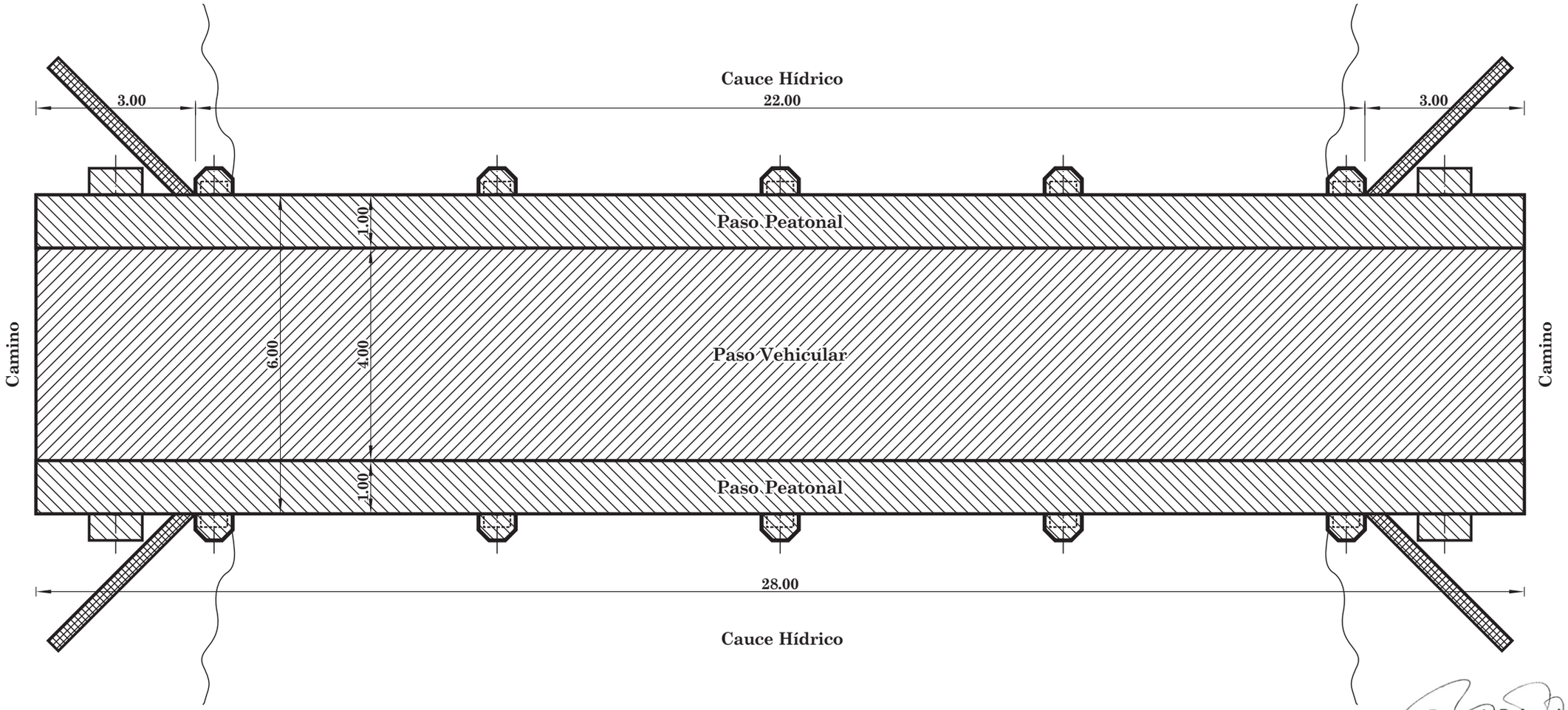

Bernardo D. Aranda
Arquitecto
Reg. Prof. N° 1084

Losa de Estructura de Hº Aº — Escala 1/100

Puente de Hº Aº de 28 mts. s/ Arroyo Jagua Tiy

Cñía: Calle 18 — **Municipio:** R. I. 3 Corrales — **Dpto:** Caaguazú

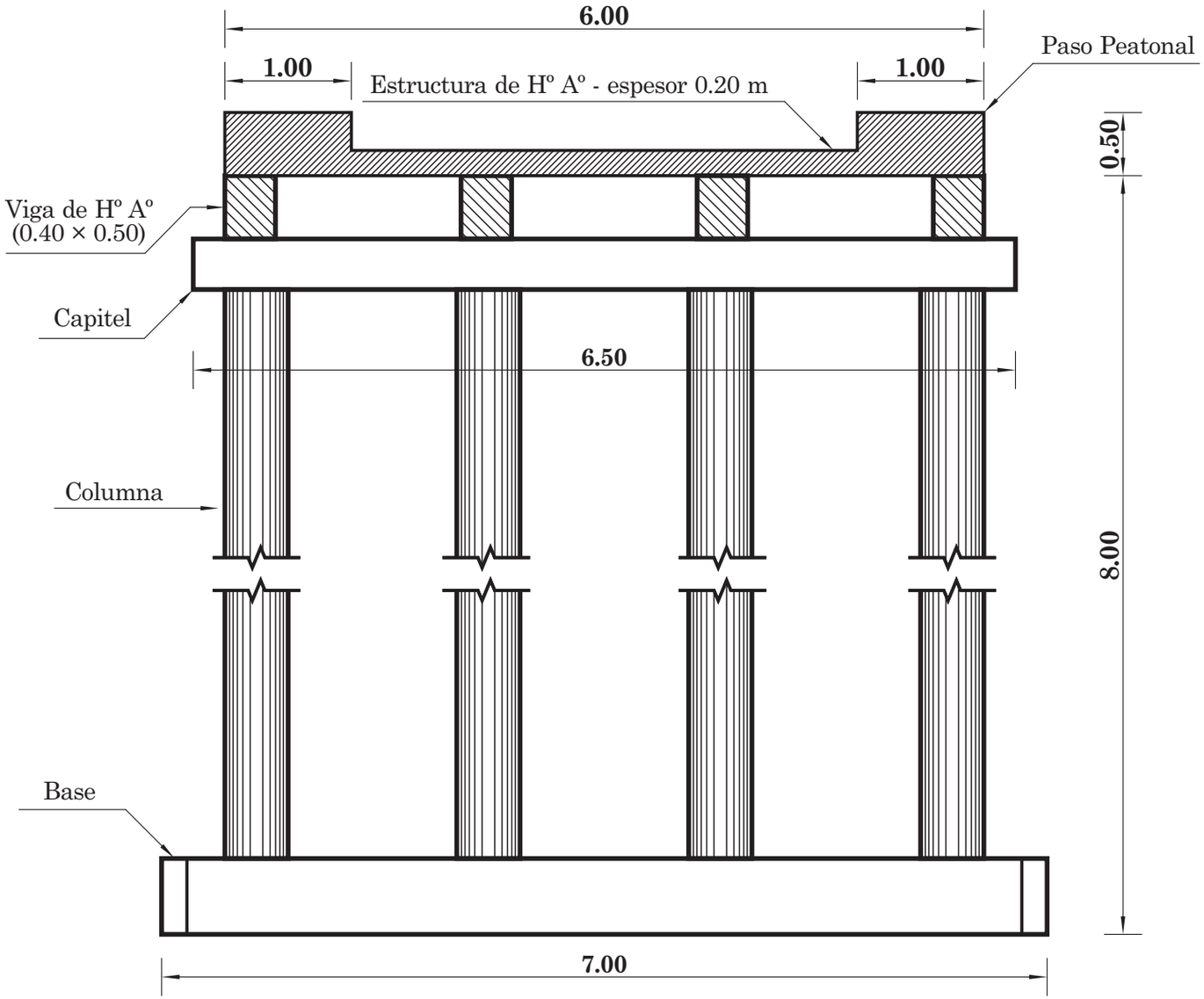

Base - Columna - Capitel (vista frontal)

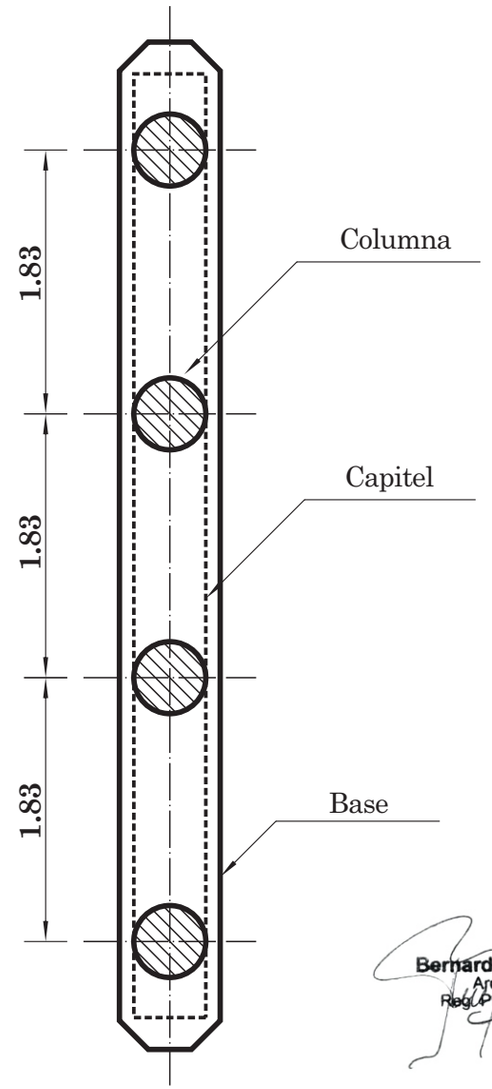

Base - Columna - Capitel (vista aérea)

Bernardo D. Aranda
Arquitecto
Reg. Prof. Nº 1084

Estructura de Hº Aº — Base, Columna y Capitel

Puente de Hº Aº de 28 mts. s/ Arroyo Jagua Tiy

Cñía: Calle 18 — **Municipio:** R. I. 3 Corrales — **Dpto:** Caaguazú

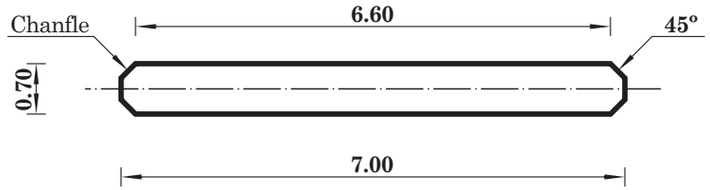

Base (vista aérea)

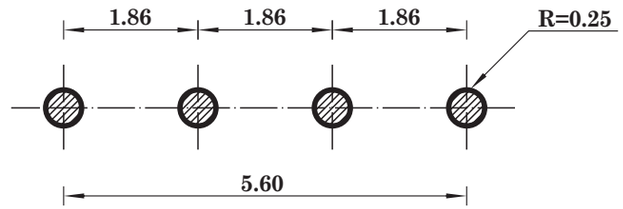

Columna (vista aérea)

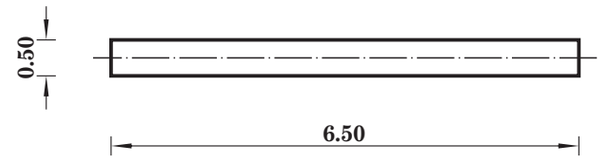

Capitel (vista aérea)



Base (vista frontal)

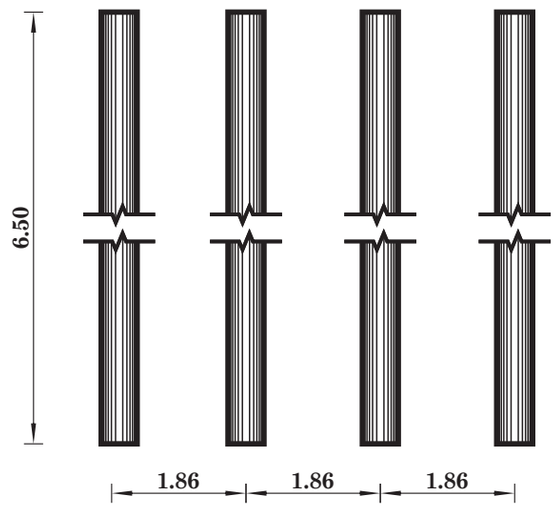

Columna (vista frontal)

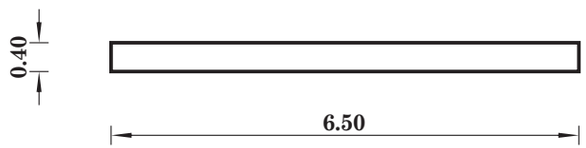

Capitel (vista frontal)

Bernardo D. Aranda
Arquitecto
Reg.Prof. N° 1084

Detalle del Hº Aº — Base, Columna y Capitel

Puente de Hº Aº de 28 mts. s/ Arroyo Jagua Tiy

Cñía: Calle 18 — **Municipio:** R. I. 3 Corrales — **Dpto:** Caaguazú

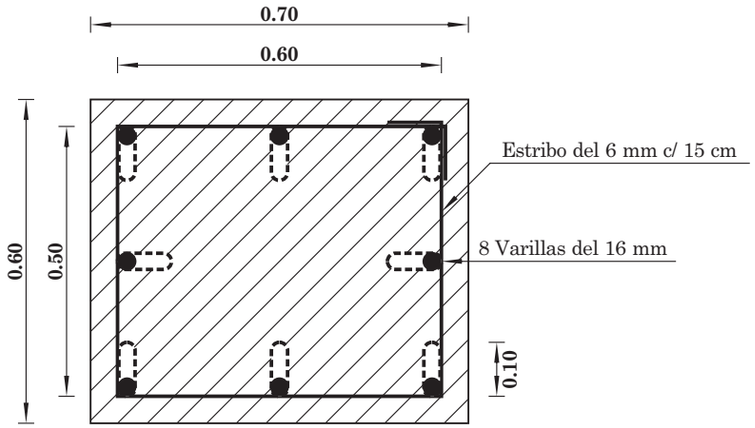

Base (corte transversal)

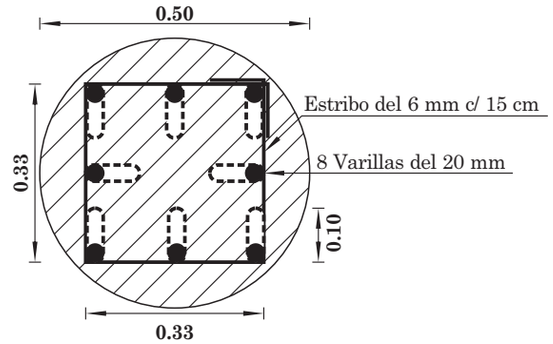

Columna (corte transversal)

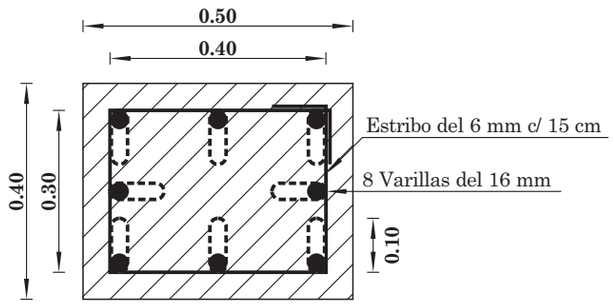

Capitel (corte transversal)

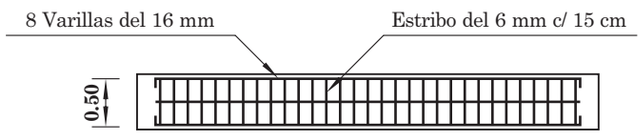

Base (vista frontal)

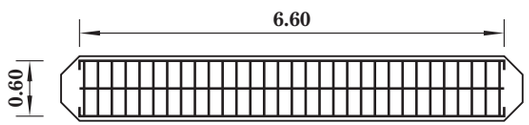

Base (vista aérea)

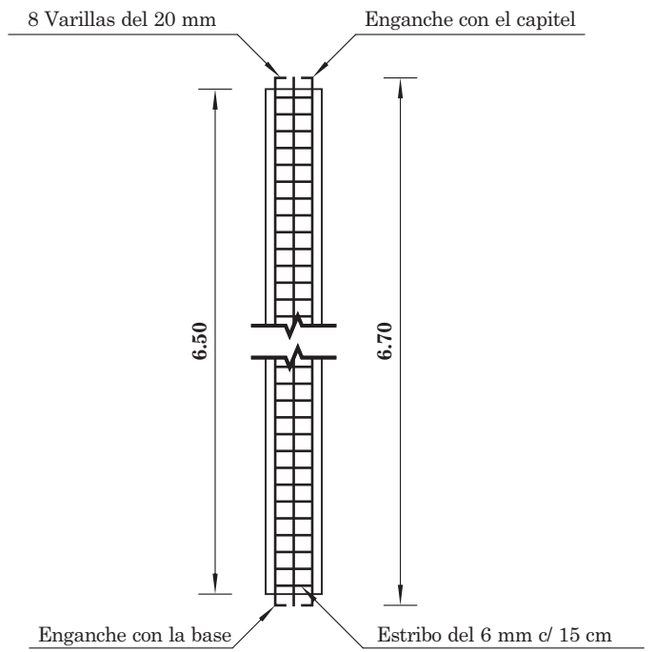

Columna (vista frontal)

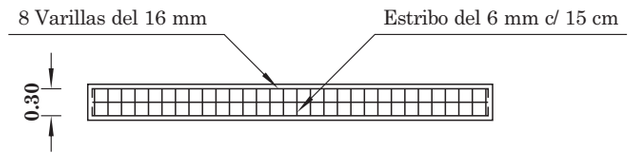

Capitel (vista frontal)

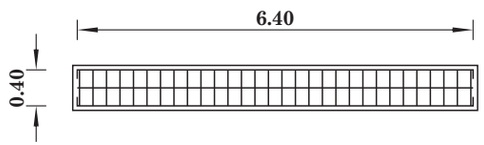

Capitel (vista aérea)

Bernardo D. Aranda
Arquitecto
Reg. Prof. N° 1084

Detalle del Hº Aº — Base, Columna y Capitel

Puente de Hº Aº de 28 mts. s/ Arroyo Jagua Tiy

Cñía: Calle 18 — **Municipio:** R. I. 3 Corrales — **Dpto:** Caaguazú

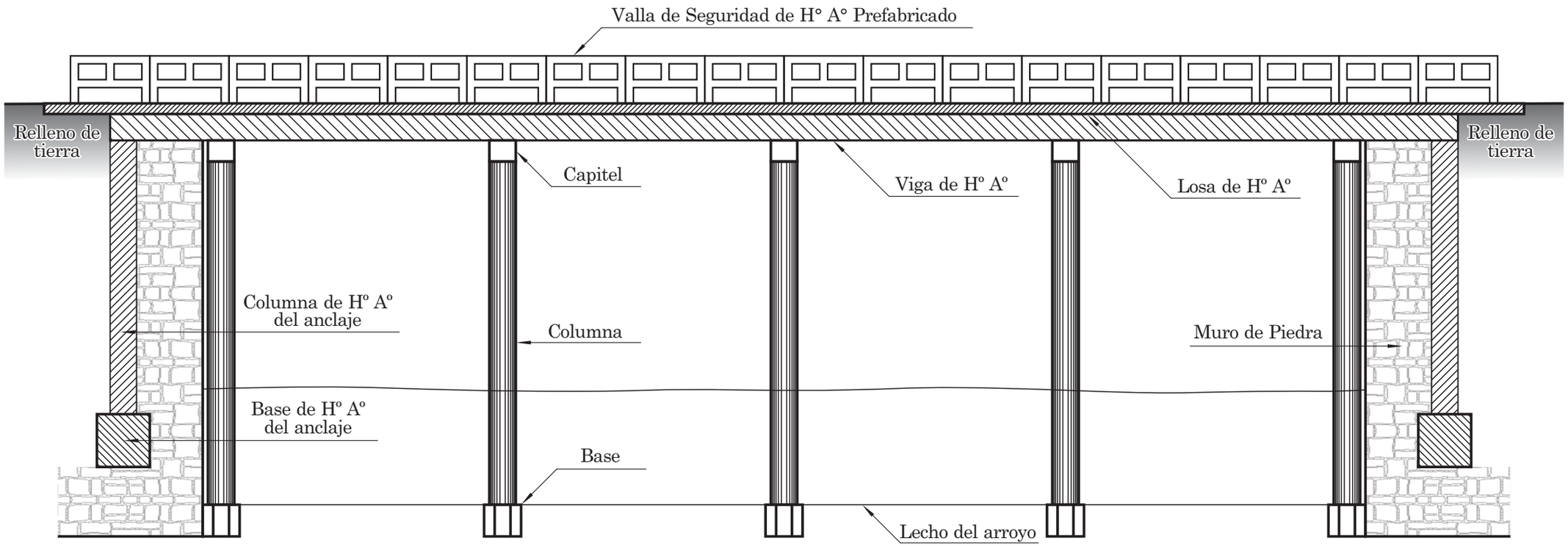

Bernardo D. Aranda
Arquitecto
Regi.Prof. N° 1084

Hº Aº — Base, Columna, Capitel, Anclaje, Viga, Losa

Puente de Hº Aº de 28 mts. s/ Arroyo Jagua Tiy

Cñía: Calle 18 — **Municipio:** R. I. 3 Corrales — **Dpto:** Caaguazú

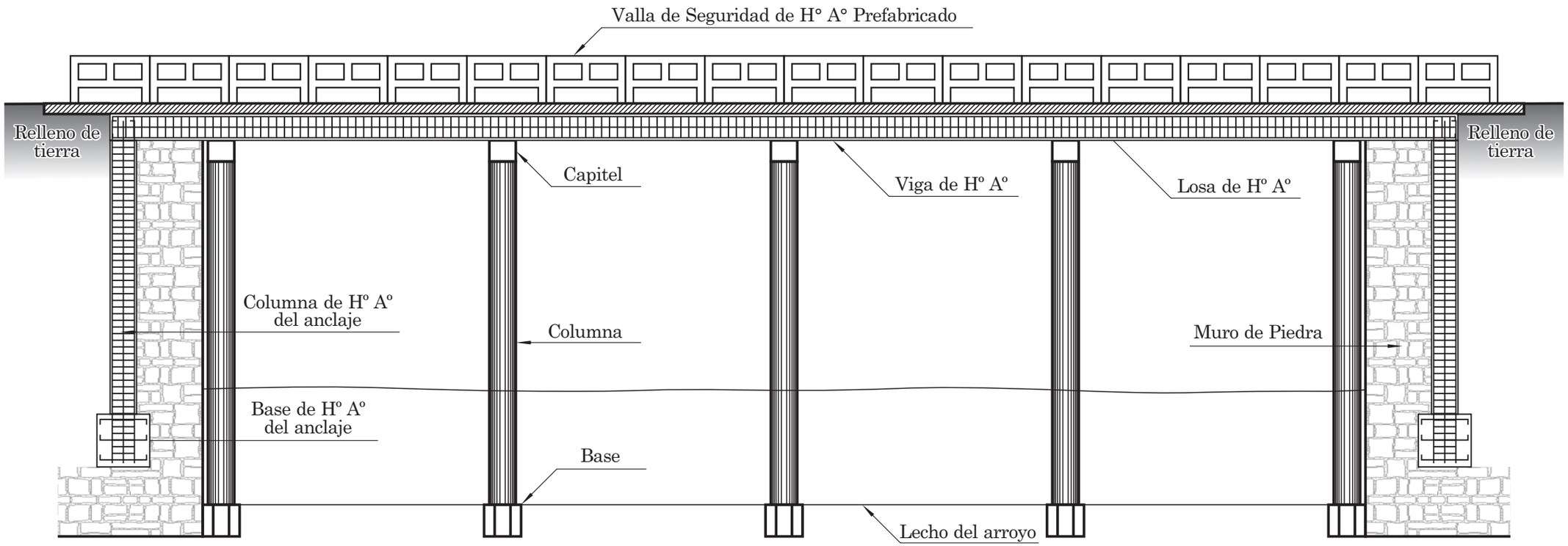

Bernardo D. Aranda
Arquitecto
Reg. Prof. Nº 1084

Detalle de Hierro — Anclaje, Viga, Losa

Puente de Hº Aº de 28 mts. s/ Arroyo Jagua Tiy

Cñía: Calle 18 — **Municipio:** R. I. 3 Corrales — **Dpto:** Caaguazú

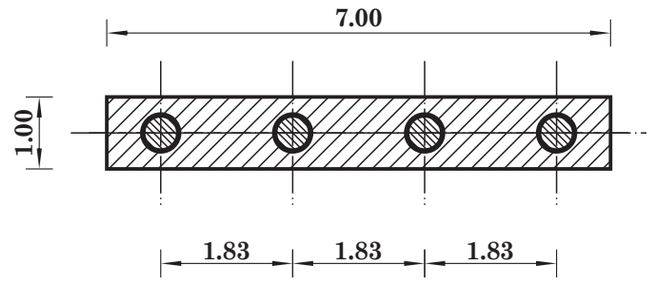

Anclaje (vista aérea)

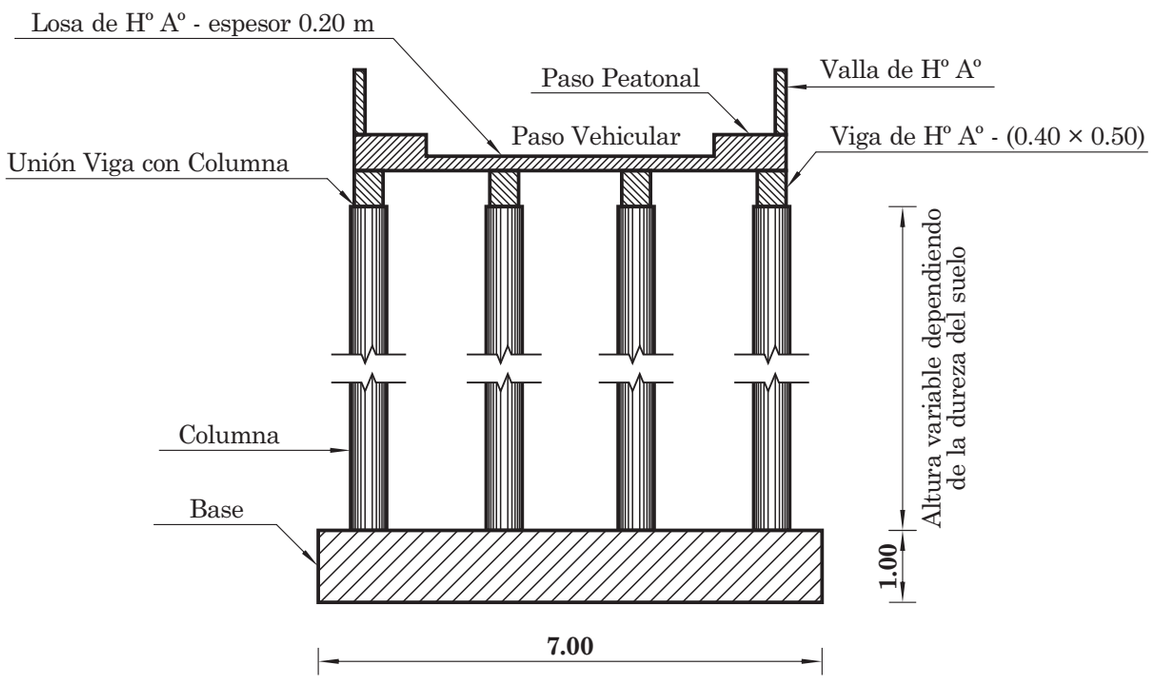

Anclaje (vista frontal)

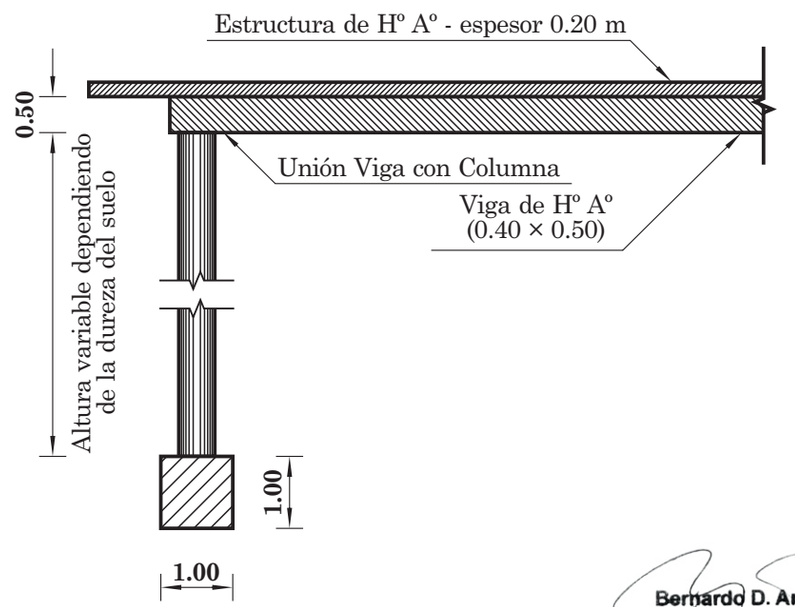

Anclaje y Viga
(vista lateral)

Bernardo D. Aranda
Arquitecto
Reg. Prof. Nº 1084

Detalle del Anclaje — Base, Columna, Viga, Losa

Puente de Hº Aº de 28 mts. s/ Arroyo Jagua Tiy

Cñía: Calle 18 — **Municipio:** R. I. 3 Corrales — **Dpto:** Caaguazú

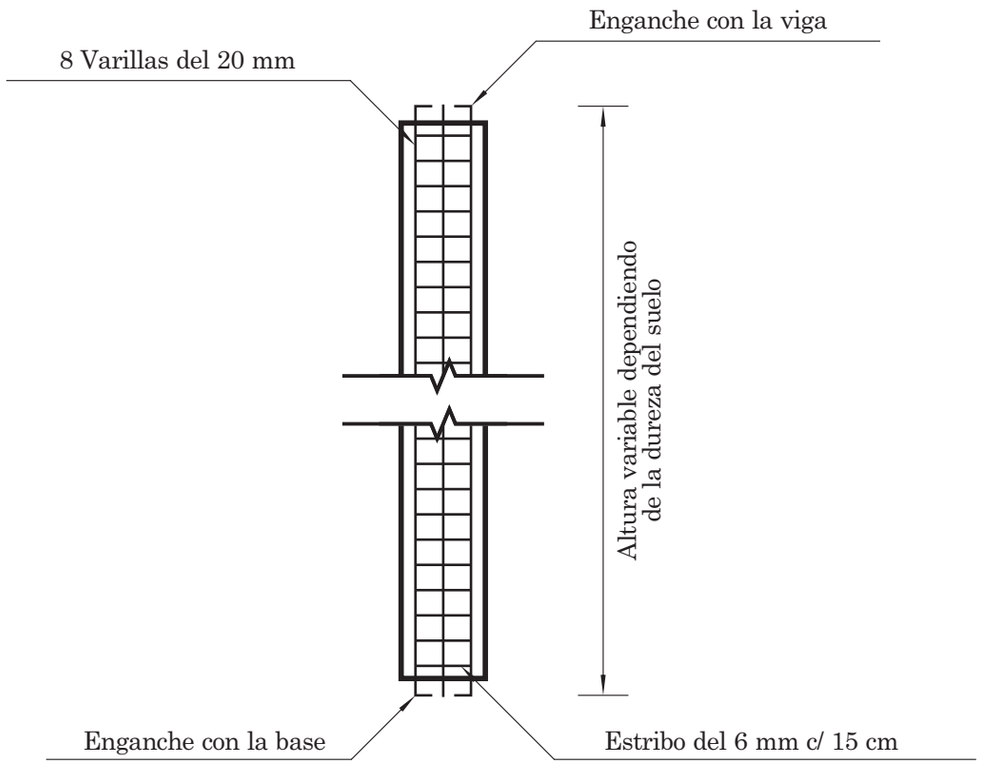

Columna del anclaje
(vista frontal)

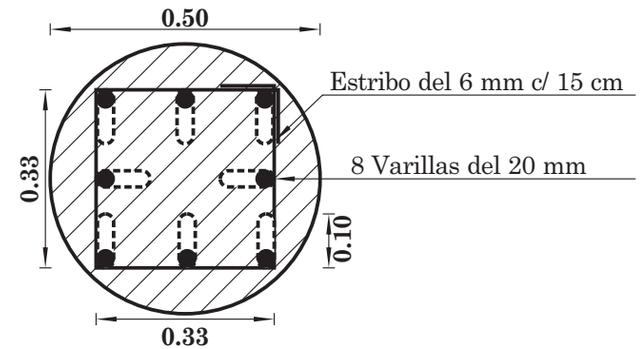

Columna del anclaje
(corte transversal)

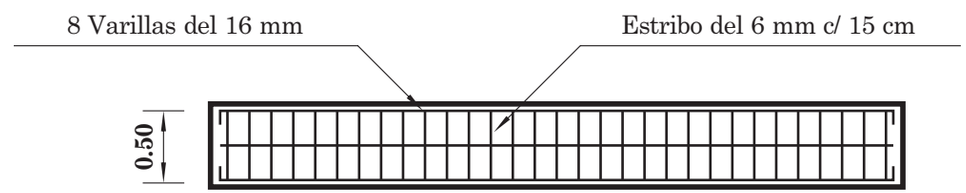

Base (vista aérea)

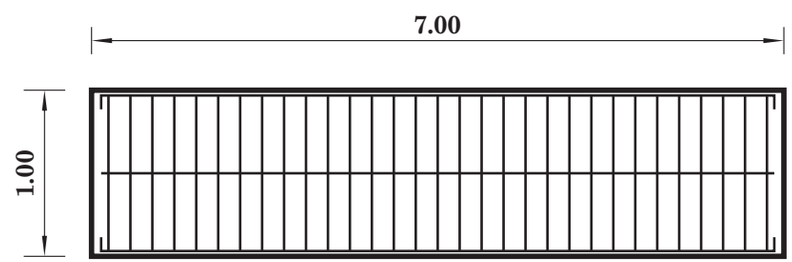

Base (vista frontal)

Bernardo D. Aranda
Arquitecto
Reg. Prof. Nº 1084

Detalle del Anclaje — Base, Columna

Puente de Hº Aº de 28 mts. s/ Arroyo Jagua Tiy

Cñía: Calle 18 — **Municipio:** R. I. 3 Corrales — **Dpto:** Caaguazú

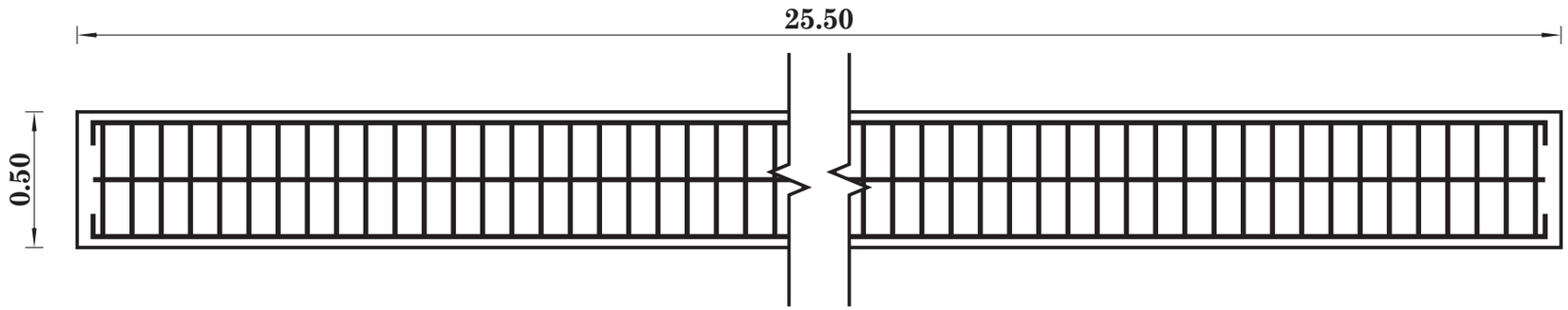

Viga (vista lateral)

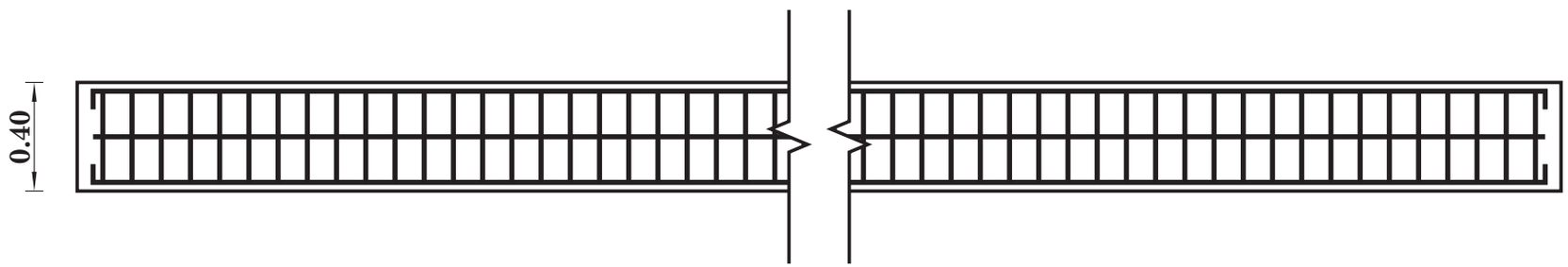

Viga (vista aérea)

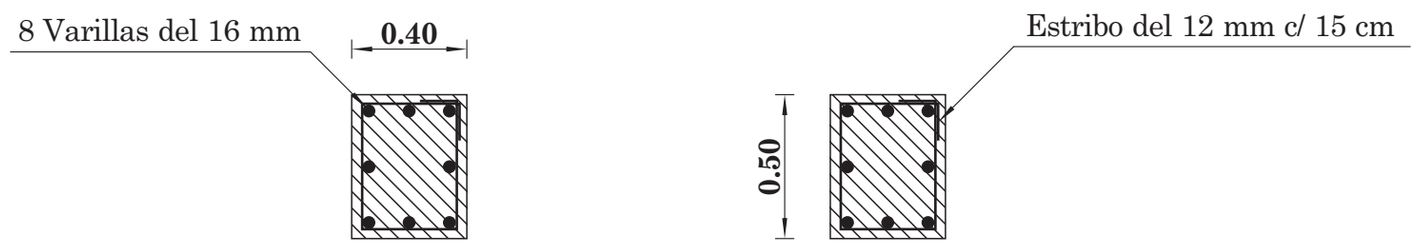

Bernardo D. Aranda
Arquitecto
Reg. Prof. N° 1084

Viga de Hº Aº — Detalle de Hierro

Puente de Hº Aº de 28 mts. s/ Arroyo Jagua Tiy

Cñía: Calle 18 — **Municipio:** R. I. 3 Corrales — **Dpto:** Caaguazú



Losa de Hº Aº (vista aérea)

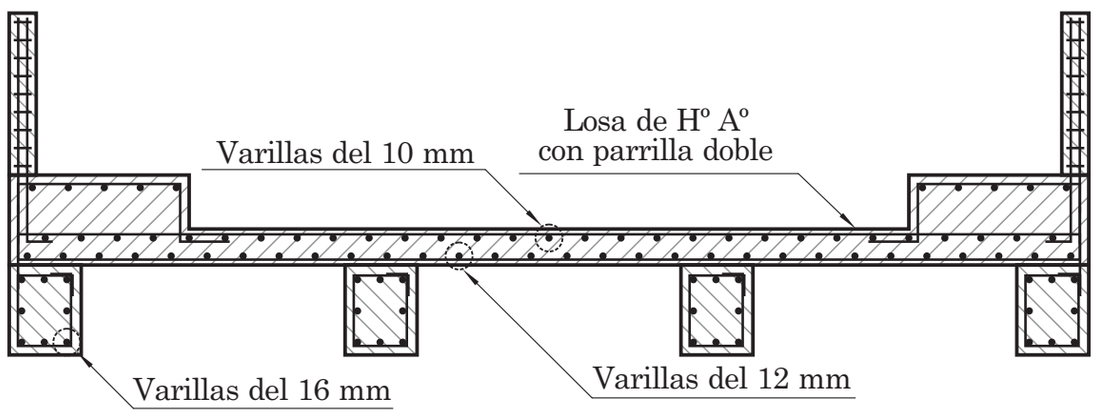

Losa de Hº Aº (Corte trasversal)

Bernardo D. Aranda
Arquitecto
Reg. Prof. Nº 1084

Losa de Hº Aº — Detalle de Hierro

Puente de Hº Aº de 28 mts. s/ Arroyo Jagua Tiy

Cñía: Calle 18 — **Municipio:** R. I. 3 Corrales — **Dpto:** Caaguazú

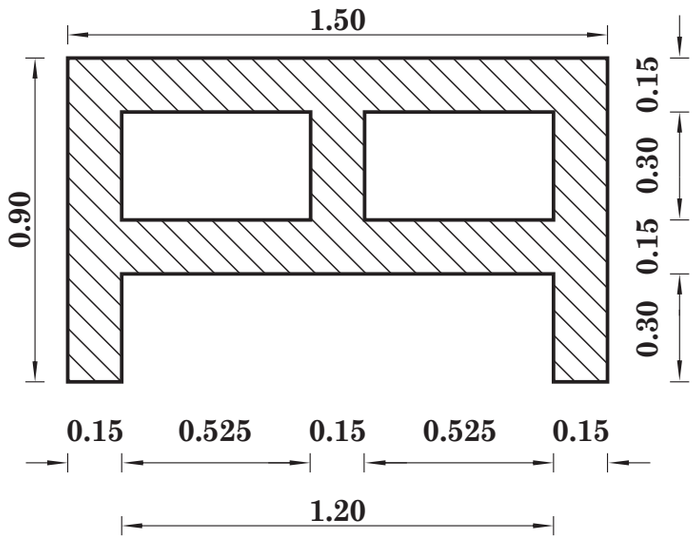

Valla de Seguridad de Hº Aº (vista frontal)

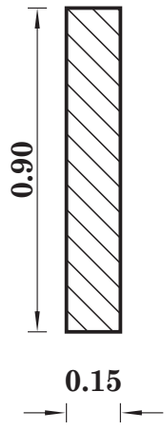

Valla de Seguridad de Hº Aº (vista lateral)

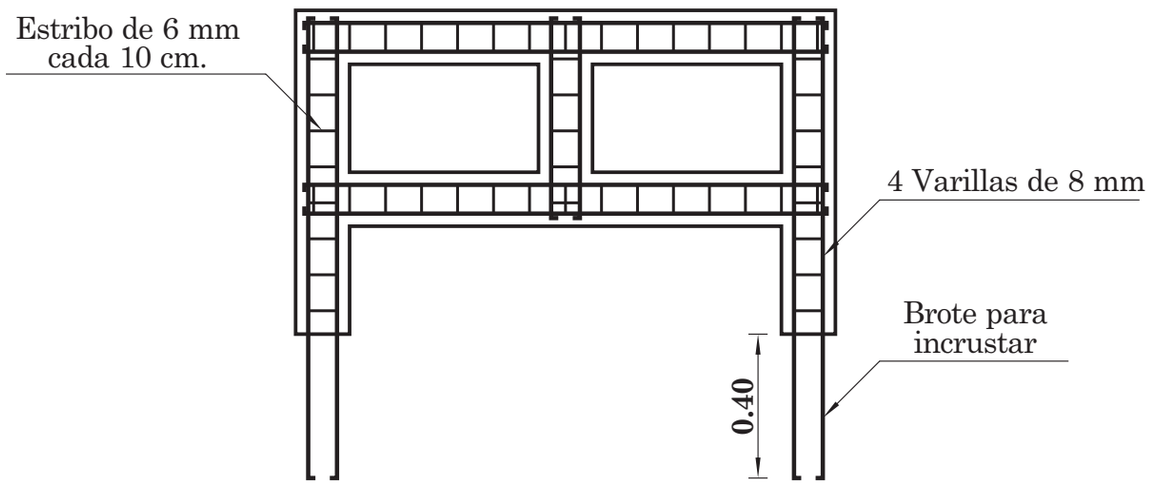

Bernardo D. Aranda
Arquitecto
Reg. Prof. N° 1084

Valla de Seguridad de Hº Aº — Detalle de Hierro

Puente de Hº Aº de 28 mts. s/ Arroyo Jagua Tiy

Cñía: Calle 18 — **Municipio:** R. I. 3 Corrales — **Dpto:** Caaguazú

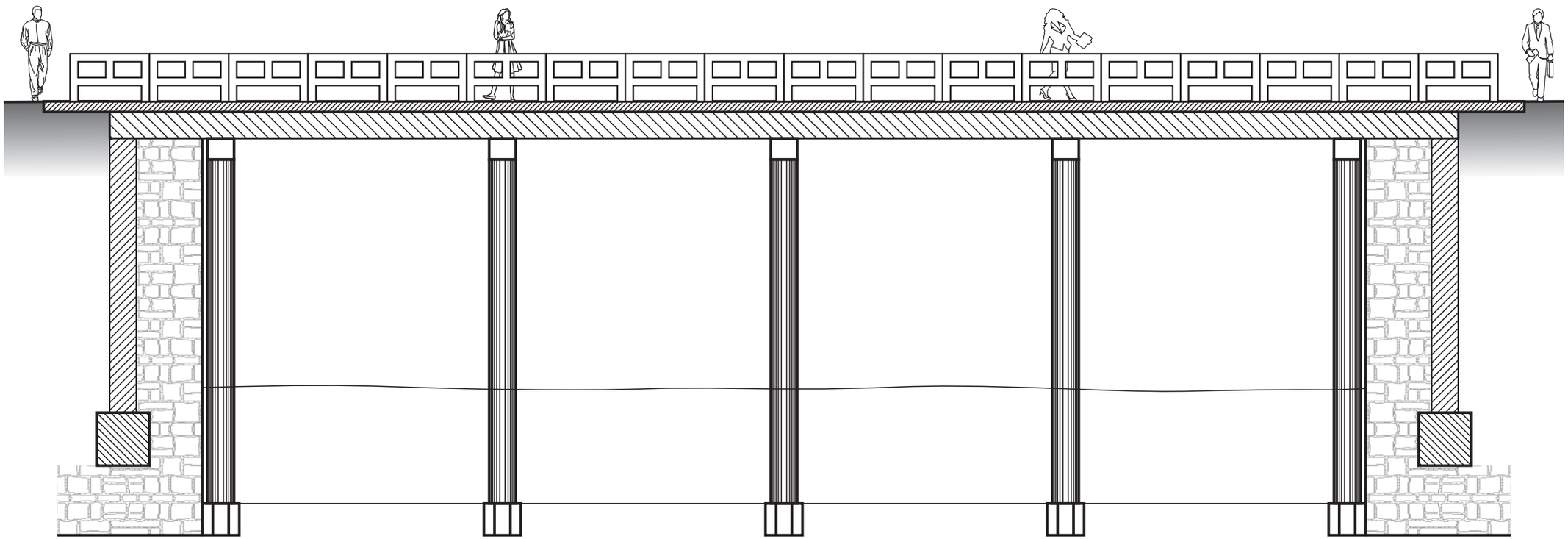

Bernardo D. Aranda
Arquitecto
Reg. Prof. Nº 1084

Corte Longitudinal — Escala 1/100

Puente de Hº Aº de 28 mts. s/ Arroyo Jagua Tiy

Cñía: Calle 18 — **Municipio:** R. I. 3 Corrales — **Dpto:** Caaguazú

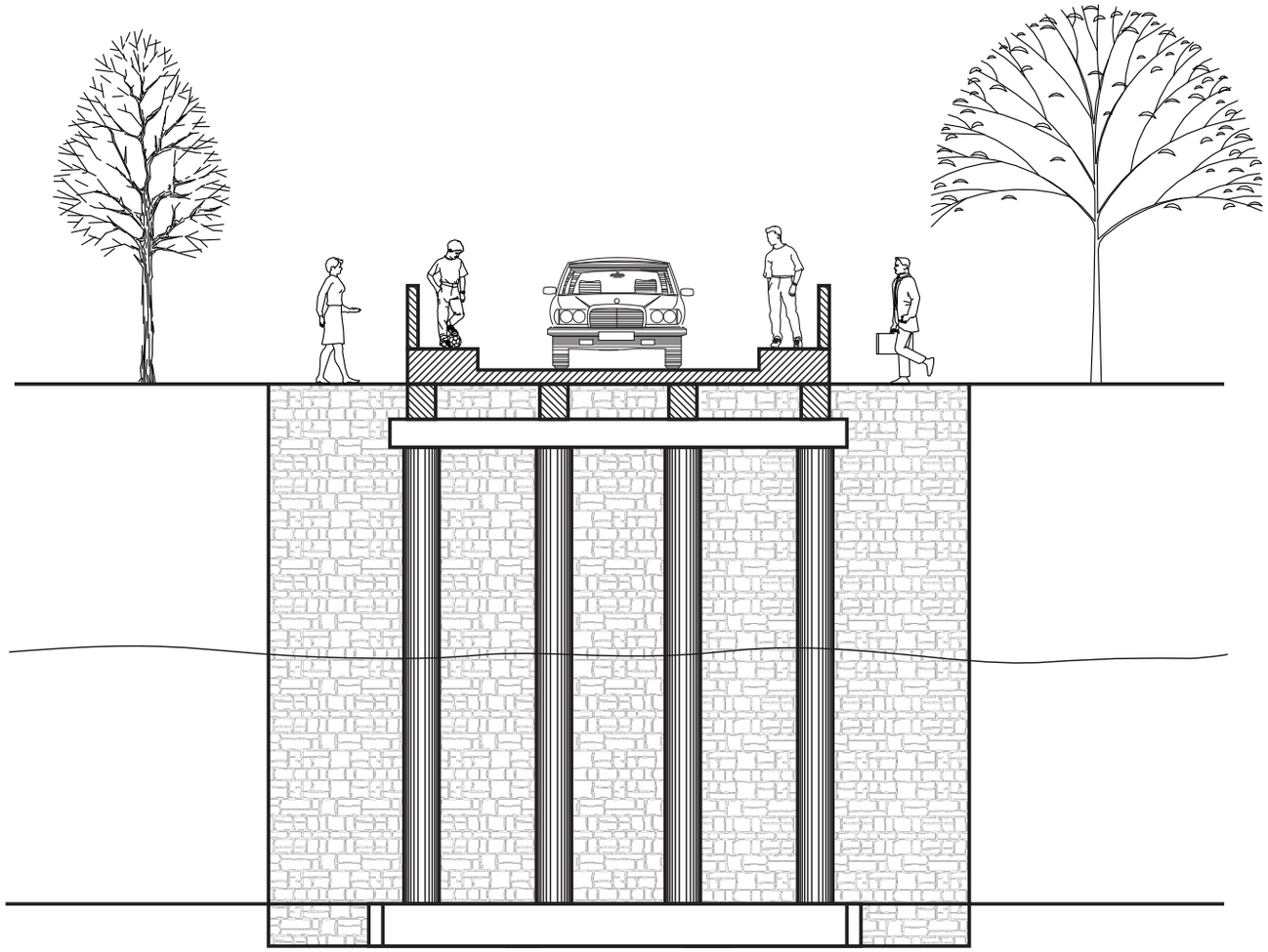

Bernardo D. Aranda
Arquitecto
Reg. Prof. N° 1084

Corte Transversal — Escala 1/100

Puente de Hº Aº de 28 mts. s/ Arroyo Jagua Tiy

Cñía: Calle 18 — **Municipio:** R. I. 3 Corrales — **Dpto:** Caaguazú