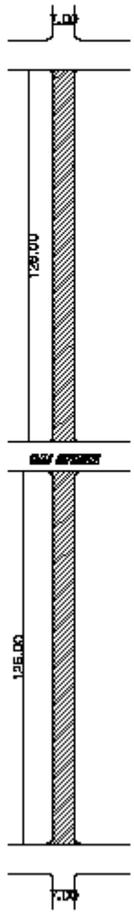

GOBIERNACION DEL ALTO PARANA

01

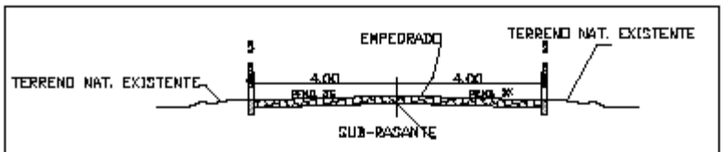

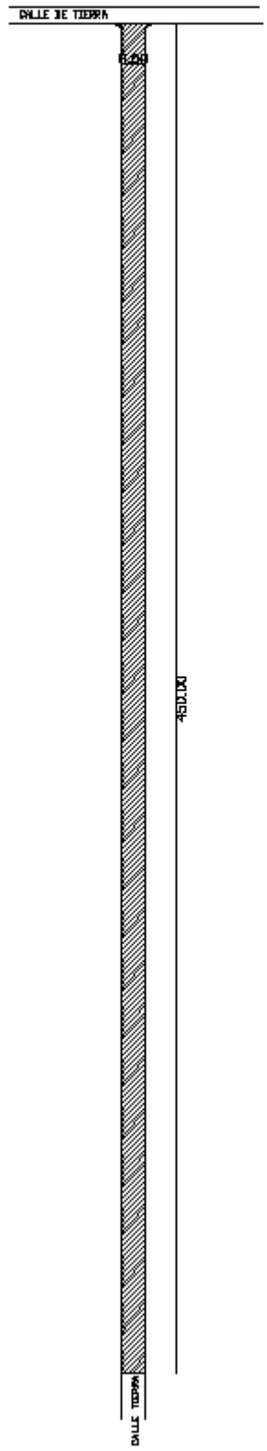

GOBERNACION DEL ALTO PARANA

01

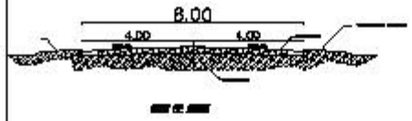

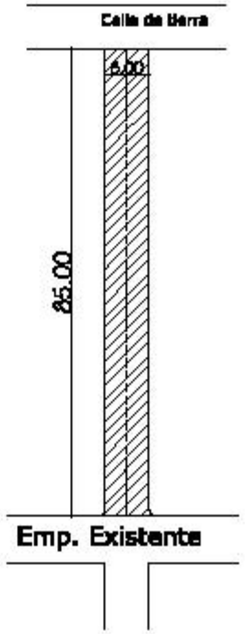

GOBERNACIÓN DEL ALTO PARANÁ

Empedrado en B° La Amistad
Herramientas

01

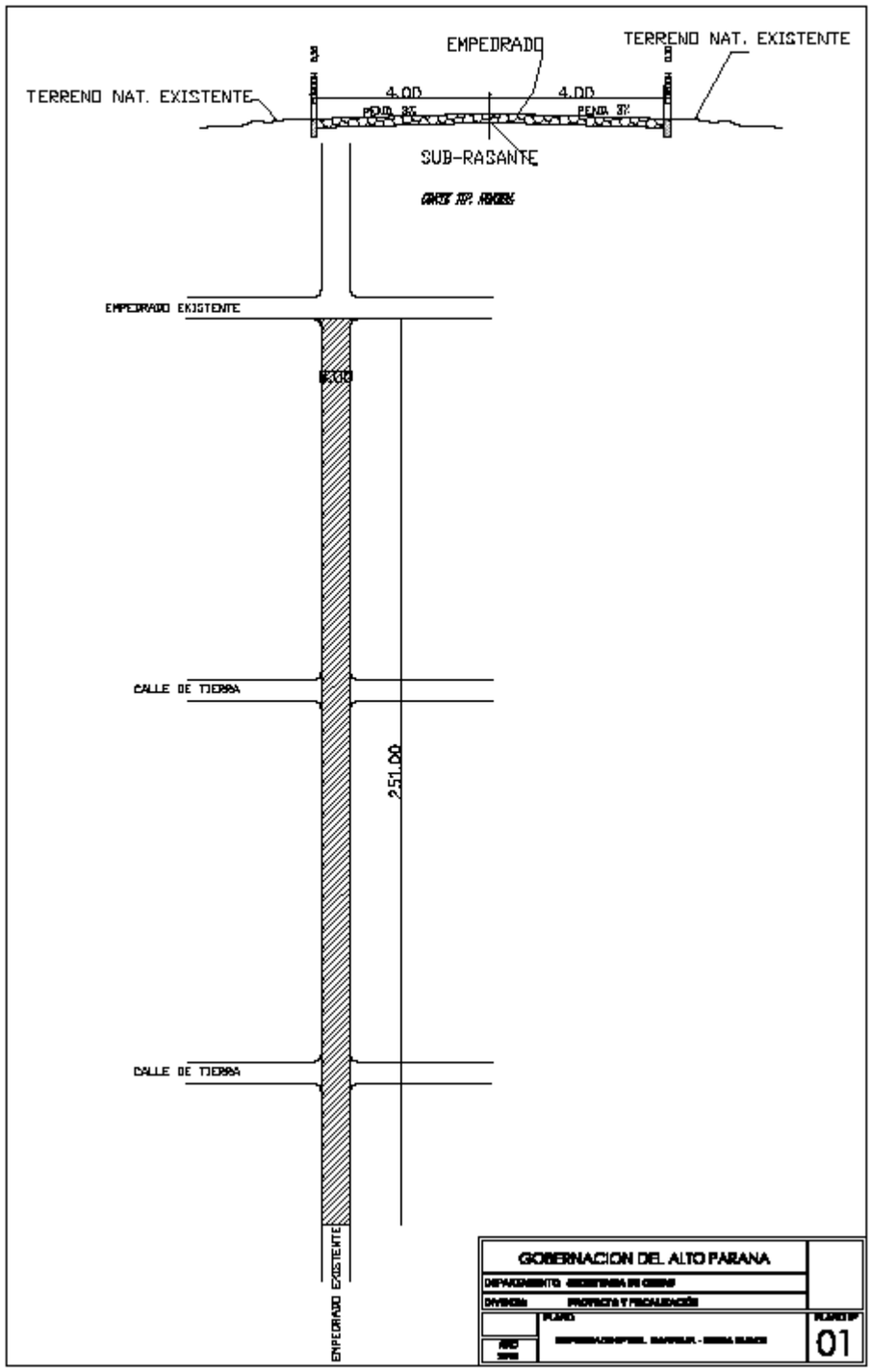
EMPEDRADO
TERRENO NAT. EXISTENTE
TERRENO NAT. EXISTENTE
4.00
4.00
PEND. 3%
PEND. 3%
SUB-RASANTE
EMPEDRADO EXISTENTE
CALLE DE TIERRA
251.00
CALLE DE TIERRA
EMPEDRADO EXISTENTE
GOBERNACION DEL ALTO PARANA
01

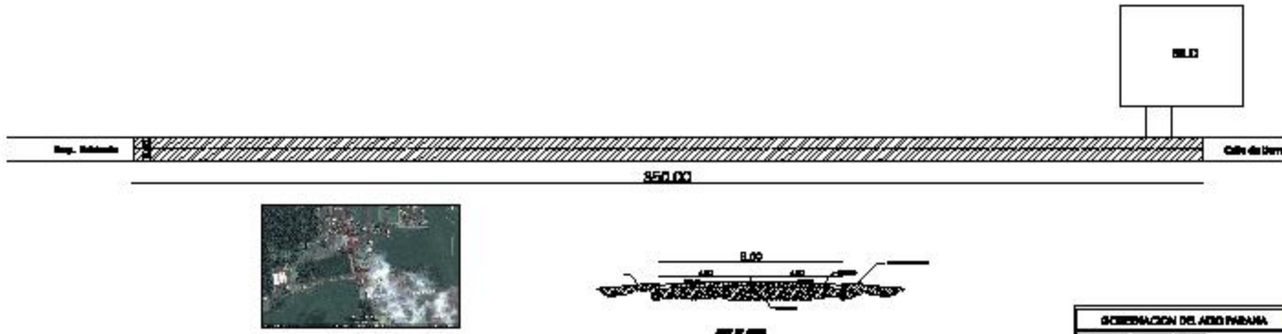
SILO
350.00
8.00
GOBERNACION DEL ALTO PARANA
01

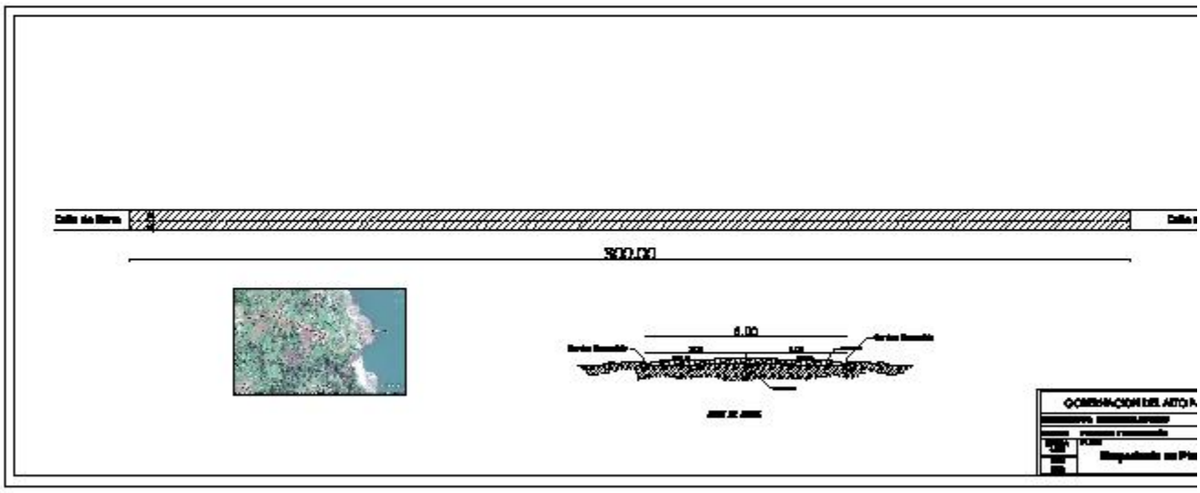
300.00
6.00

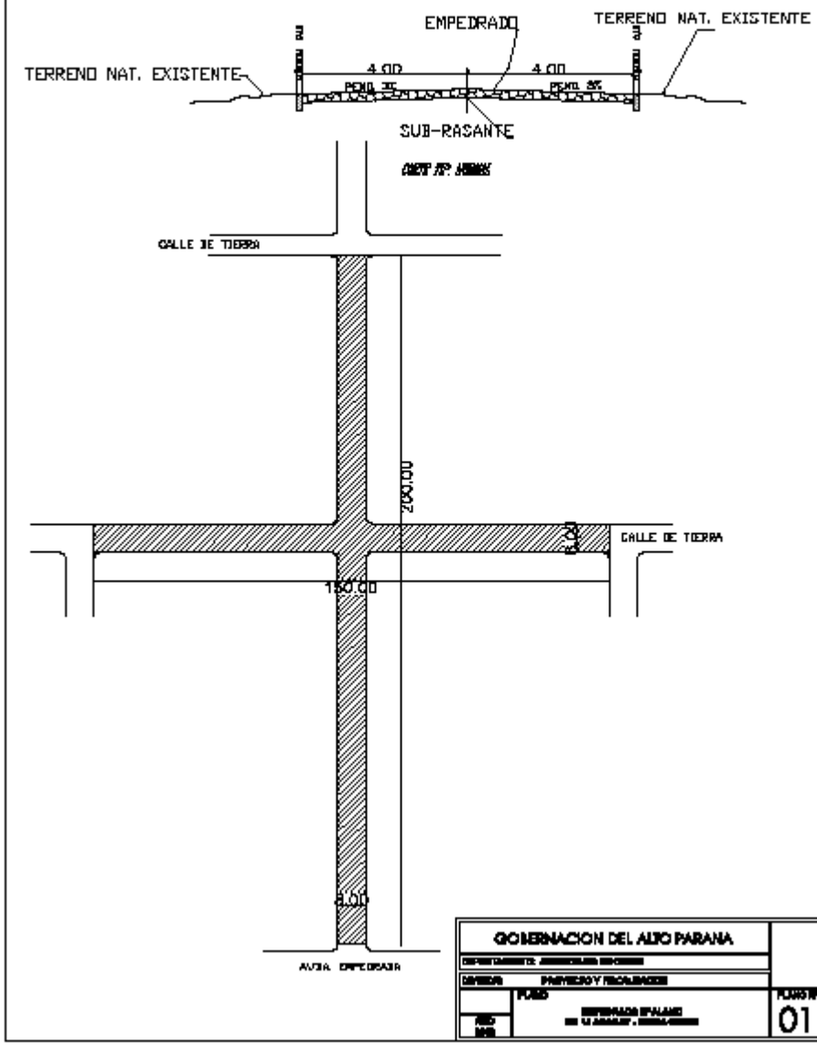
EMPEDRADO
TERRENO NAT. EXISTENTE
TERRENO NAT. EXISTENTE
4.00
4.00
SUB-RASANTE
CALLE DE TIERRA
200.00
6.20
CALLE DE TIERRA
150.00
6.00
AVDA. EMPEDRADA
GOBERNACION DEL ALTO PARANA
01

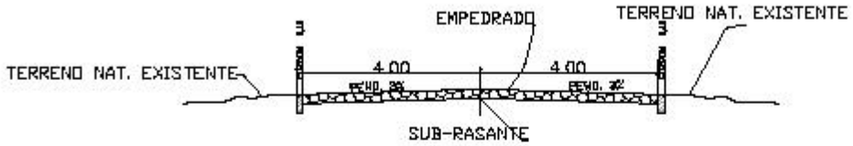

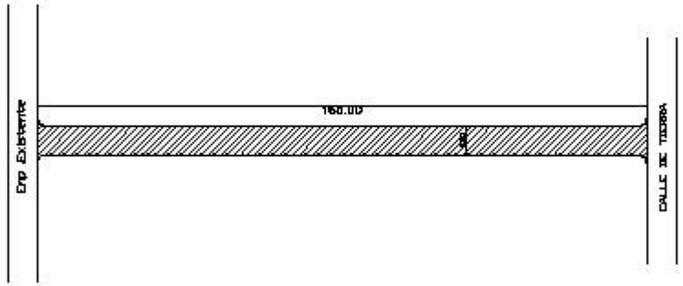

GOBERNACION DEL ALTO PARANA	
DEPARTAMENTO: [illegible]	
DIRECCION: [illegible]	
PLANO: [illegible]	PLANO Nº 01
AÑO 2013	

Empalmado en San Cristobal

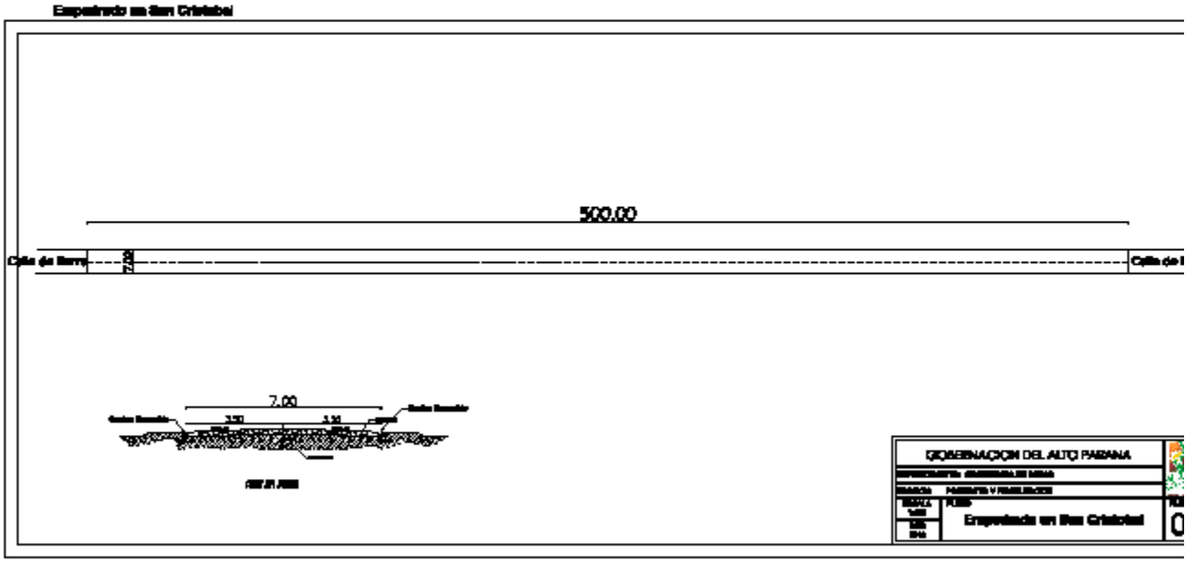

Doble Avda
Empedrado
159.00
4.00
Calle de tierra
6.00
4.00
4.00
Proyecto de Eje Vial
Ubicación
01

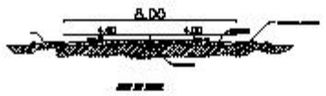

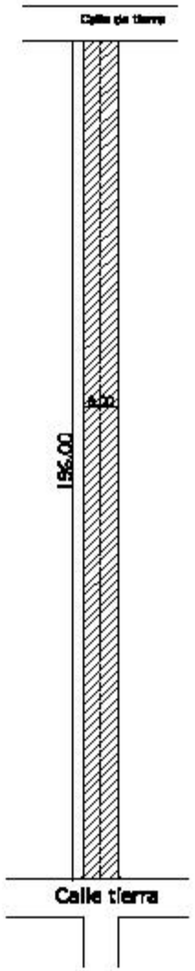

CONSEJO DEL ADO PAMPA

Proyecto de IPI La Amistad
Hormigonera

Plano
01

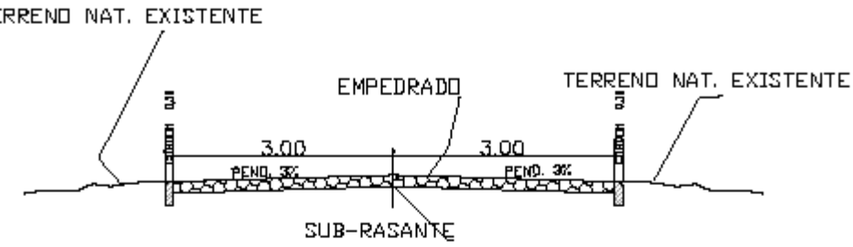

CORTE TIP. NORMAL

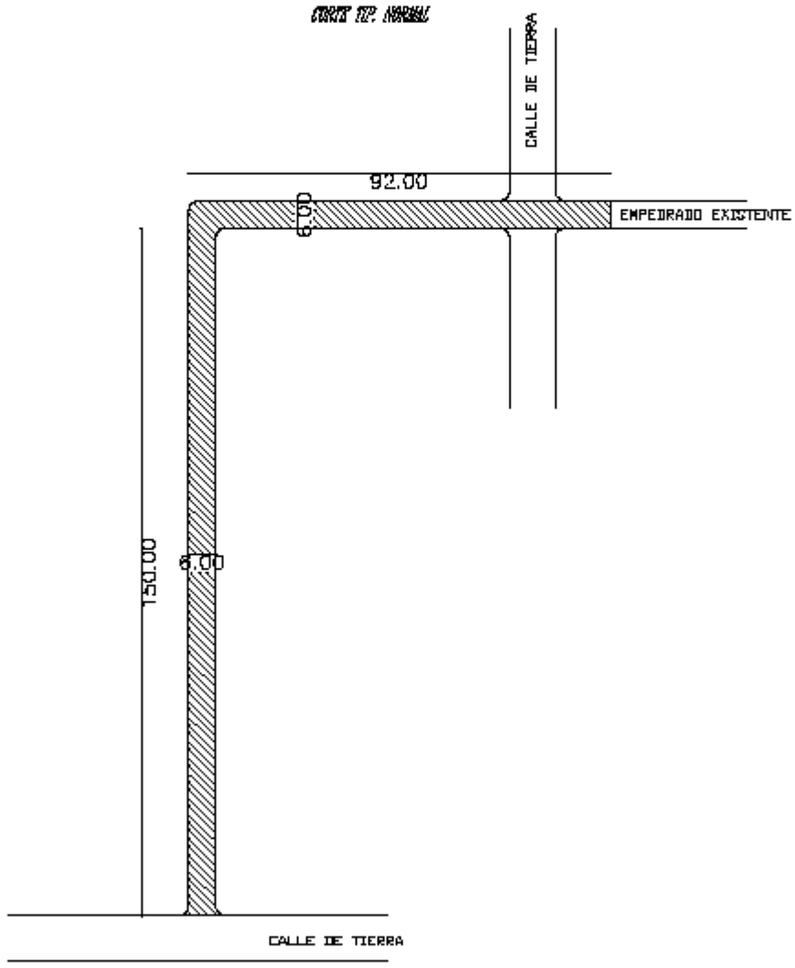

GOBERNACION DEL ALTO PARANA		
DEPARTAMENTO: SECRETARIA DE OBRAS		
DIVISION: PROYECTO Y REGALIZACIÓN		
AÑO 2012	PLANO EMPEDRADO Nº SAN SEBASTIAN ZONA SUR PRESIDENTE FRANCO	PLANO Nº 01

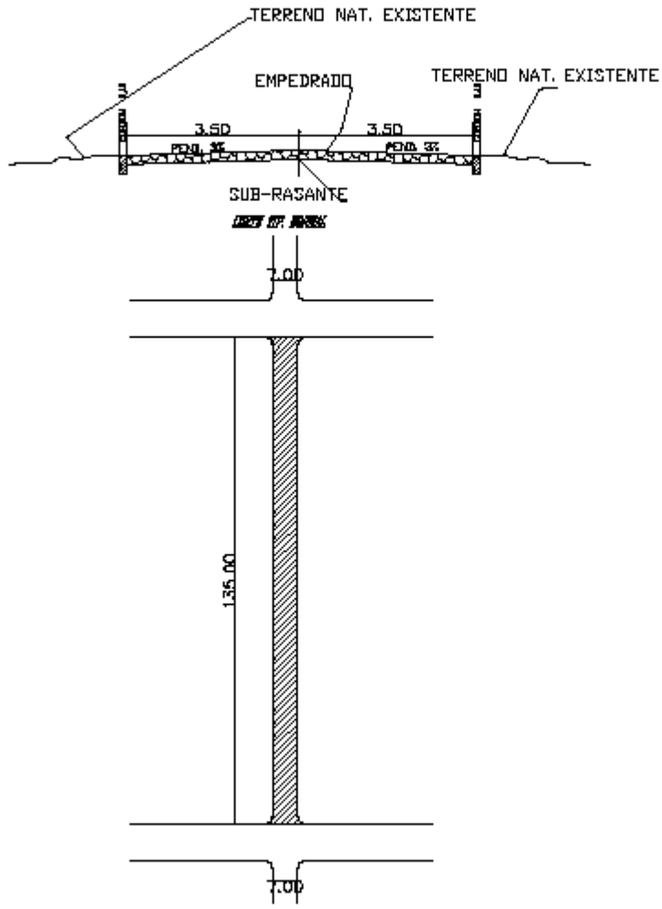

GOBERNACION DEL ALTO PARANA	
DEPARTAMENTO: [illegible]	
DIVISION: PROYECTO Y FISCALIZACIÓN	
FECHA: [illegible]	PLANO Nº 01
FORM: [illegible]	

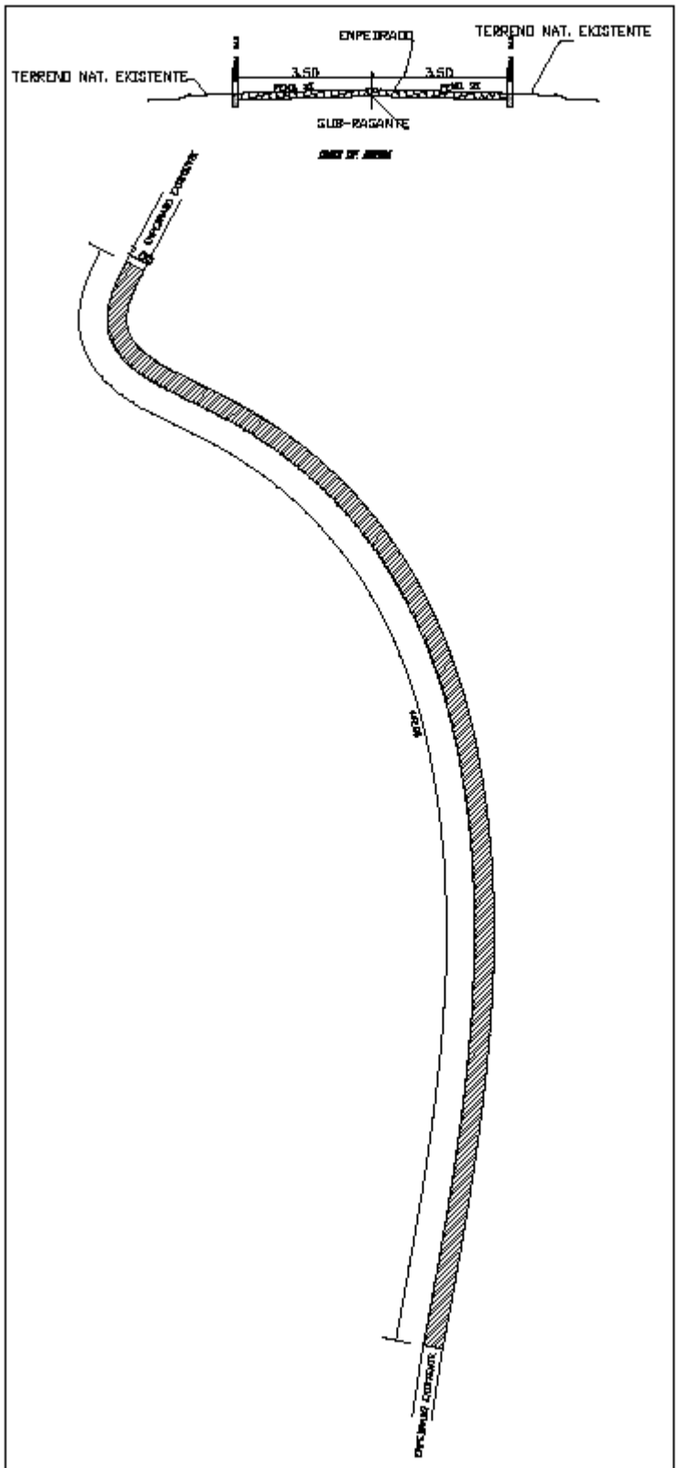
TERRENO NAT. EXISTENTE
ENPEDRADO
3.50
3.50
TERRENO NAT. EXISTENTE
SUB-RASANTE
DOMINACIÓN DEL AUTO PASANA
01