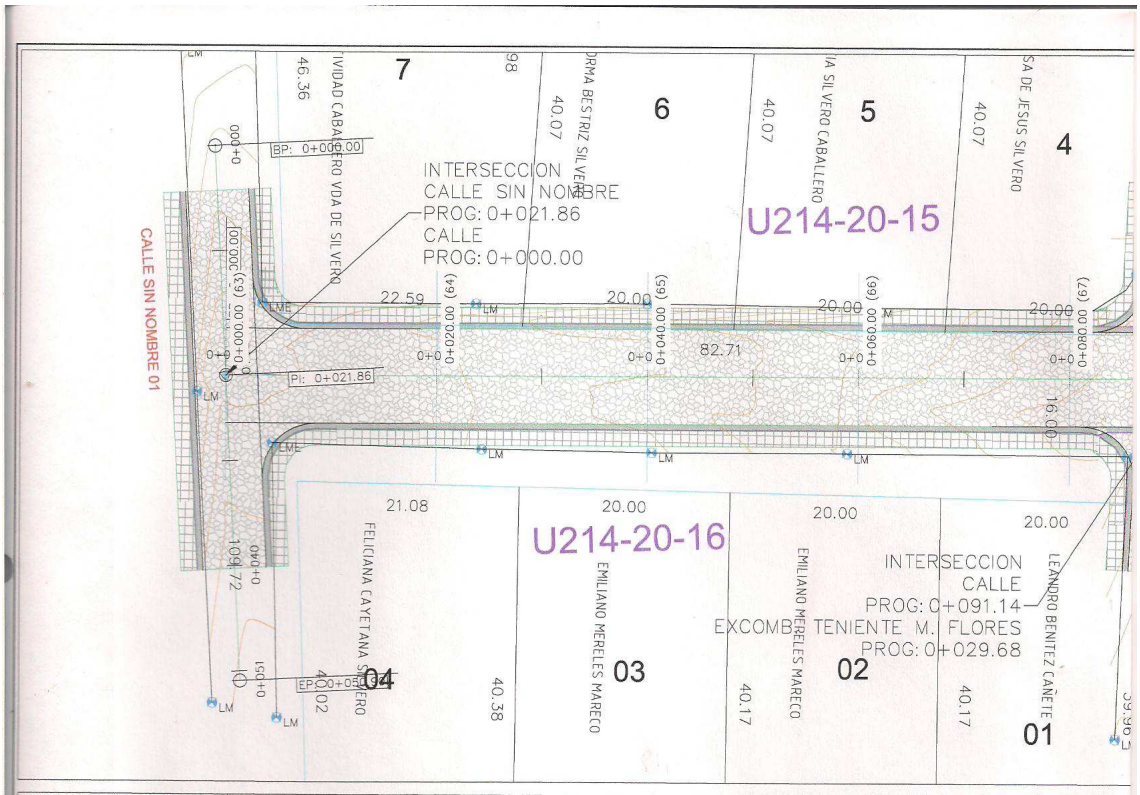

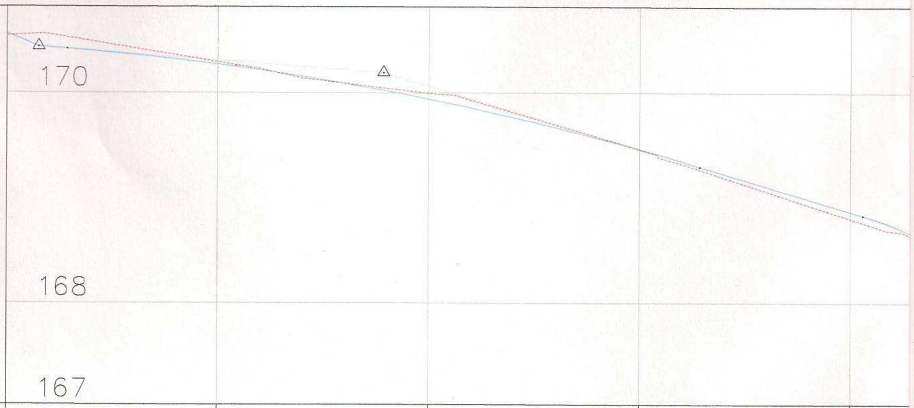

PROG	0+000.00	0+020.00	0+040.00	0+060.00	0+080.00
TERRENO NATURAL	170.54	170.29	169.99	169.46	168.80
COTA RASANTE	170.56	170.27	169.94	169.46	168.87

GEOMETRIA VERTICAL: 3.00 | 2.69 | 60.00 | 15.45 Pend: -2.98%

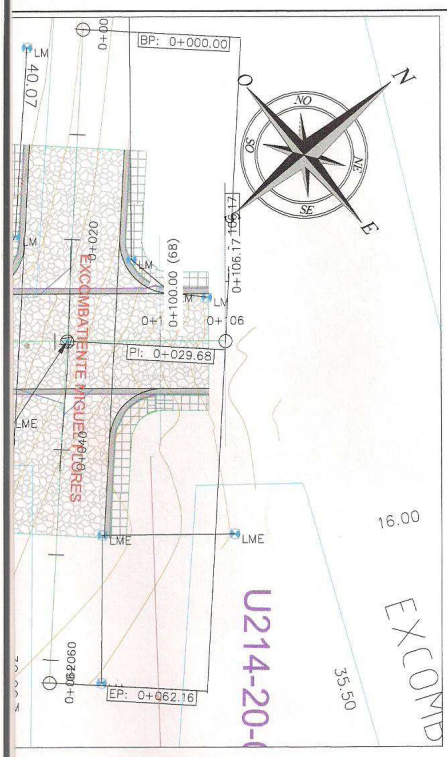

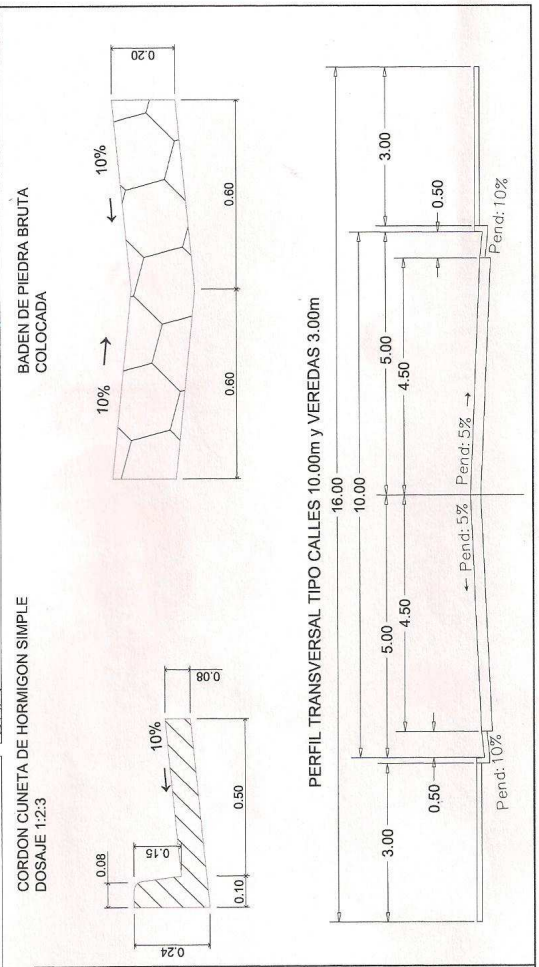

PROYECTO DE EMPEDRADO

DISTRITO: HOHENAU (CENTRO URBANO)

DEPARTAMENTO: ITAPUA

PLANIALTIMETRIA DE CALLES

PLANTA - PERFIL LONGITUDINAL

CALLE:

CALLE_PROG_0+000.00-PROG_0+106.17

MUNICIPALIDAD DE HOHENAU
Dto. Obras y Catastro
PRORAMA

MUNICIPALIDAD DE HOHENAU
DEPARTAMENTO DE OBRAS

JORGE FRANKLIN VERA L.
Ingeniero Civil - Topógrafo
Mat. Nº 408737

Ing. Jorge F. Vera
Reg. Nº 408737

ESCALA:	H= 1:500 V= 1:100	FECHA: MAYO - 2012	
		PLANO Nº: 17	

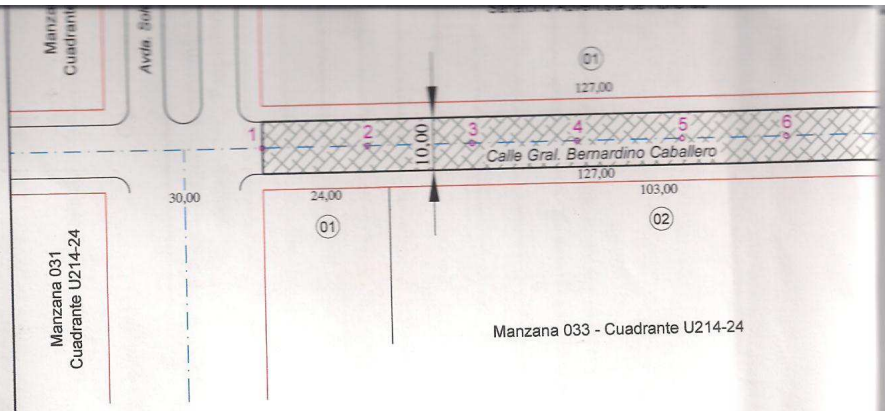

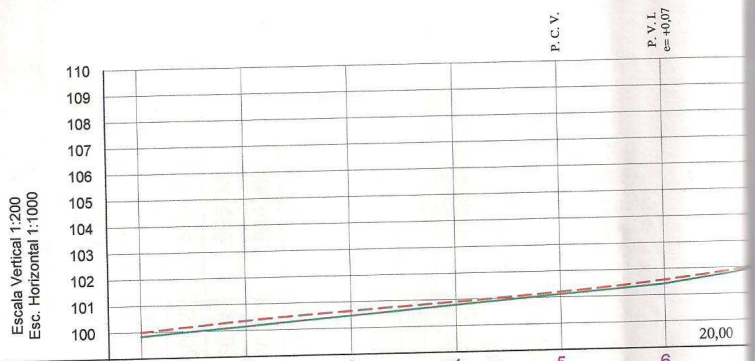

Estacas	1		2		3		4		5		6	
Distancias	0,00	20,00	20,00	20,00	40,00	20,00	60,00	20,00	80,00	20,00	100,00	27,[illegible]
Cotas del Terreno	100,00		100,37		100,66		100,91		101,20		101,58	
Cotas del Proyecto	99,84		100,16		100,47		100,79		101,11		101,42	
Diferencias de Cotas	-0,16		-0,21		-0,19		-0,12		-0,09		-0,16	
Pendiente	100 ms = 1,58%											

Especificaciones del Badén

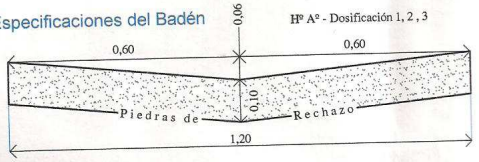



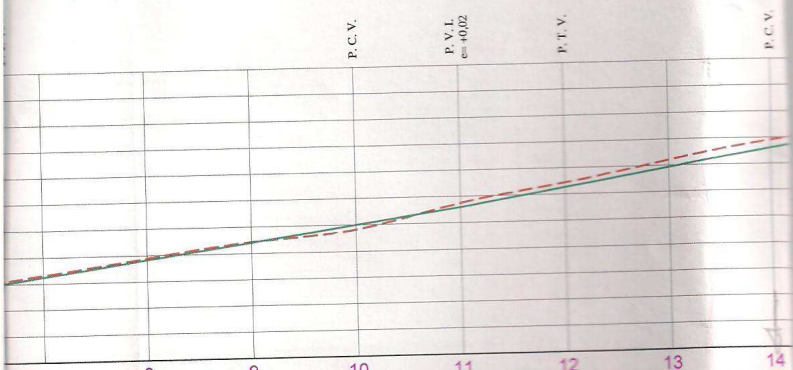

	7		8		9		10		11		12		13		14
	127,70	20,00	147,70	20,00	167,70	20,00	187,70	20,00	207,70	20,00	227,70	20,00	247,70	20,00	267,70
	102,31		102,89		103,44		103,83		104,75		105,44		106,21		106,92
102,01	102,23		102,82		103,41		104,00		104,59		105,26		105,94		106,61
	-0,08		-0,07		-0,03		+0,17		-0,16		-0,18		-0,27		-0,31

107,70 ms = 2,94 %

80 ms = 3,36 %

Especificaciones del Cordón Cuneta

Escala 1:12,5



Especificaciones d

Escala 1:100