REFERENCIA

LOTE I

COLEGIO PRIVADO INTEGRITY

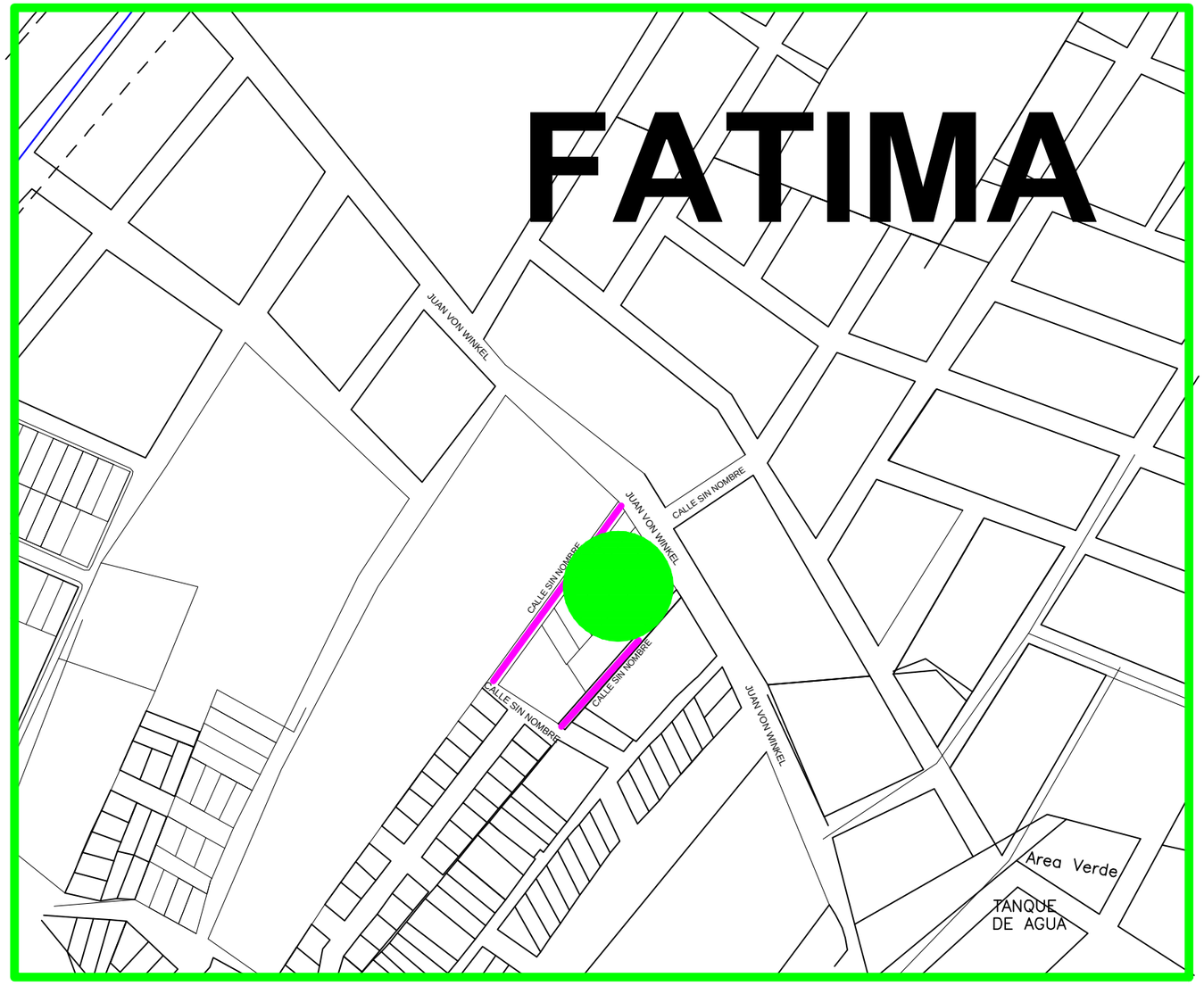

REFERENCIA

LOTE II

ESTACIÓN DE SERVICIO

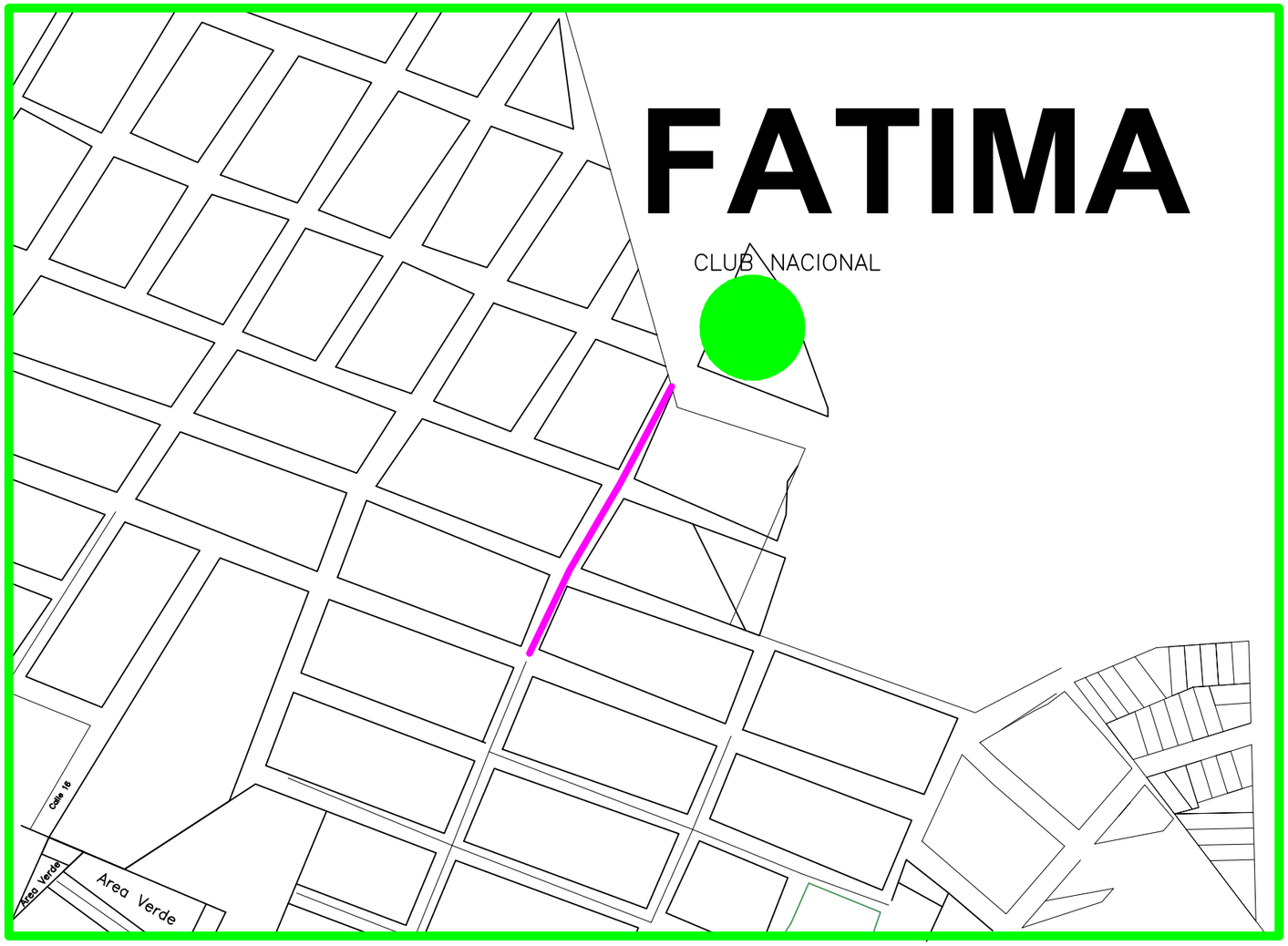

REFERENCIA

LOTE II

CLUB NACIONAL

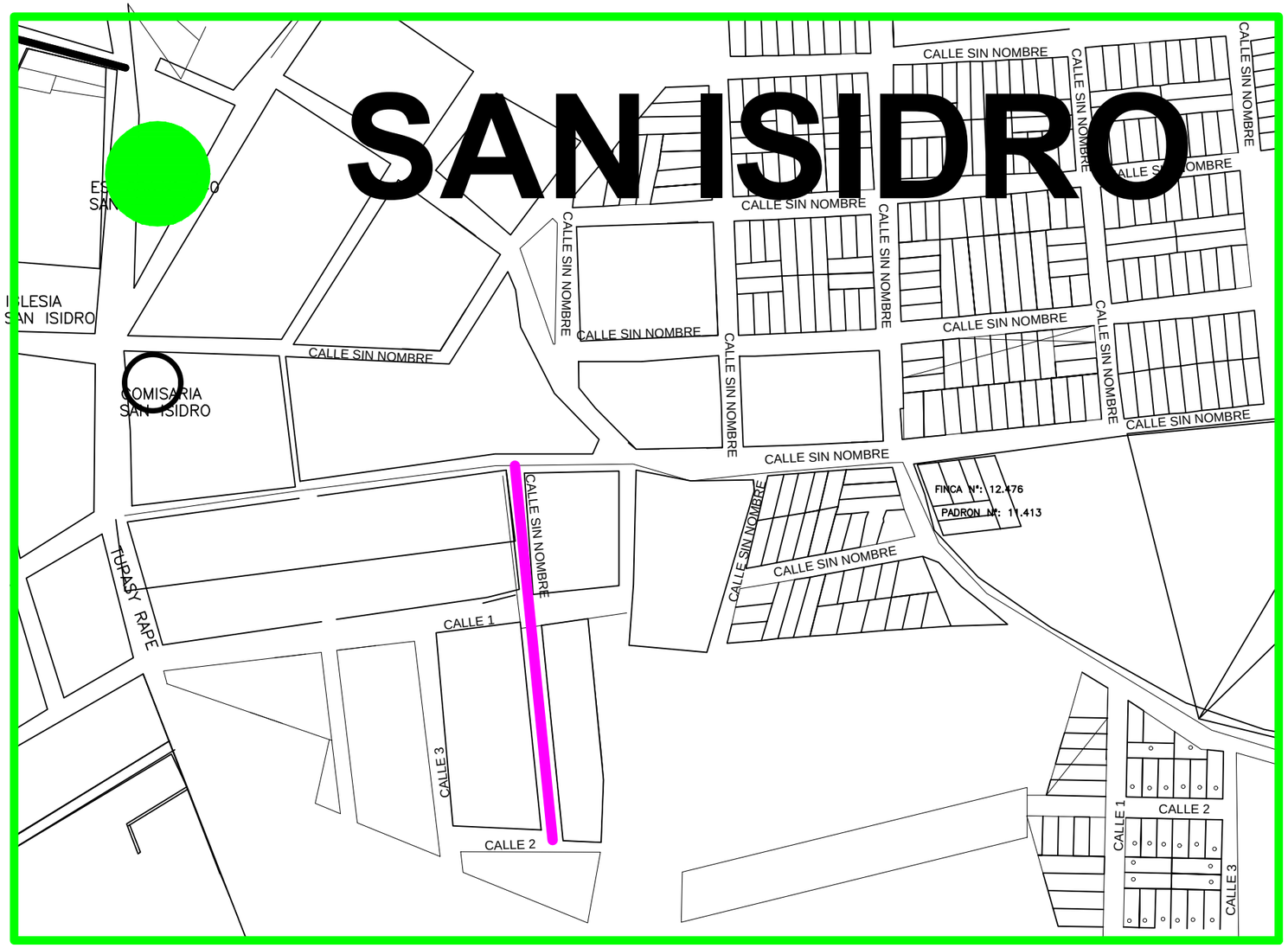

REFERENCIA

LOTE II

ESC. GDA. Nº 640 SAN ISIDRO

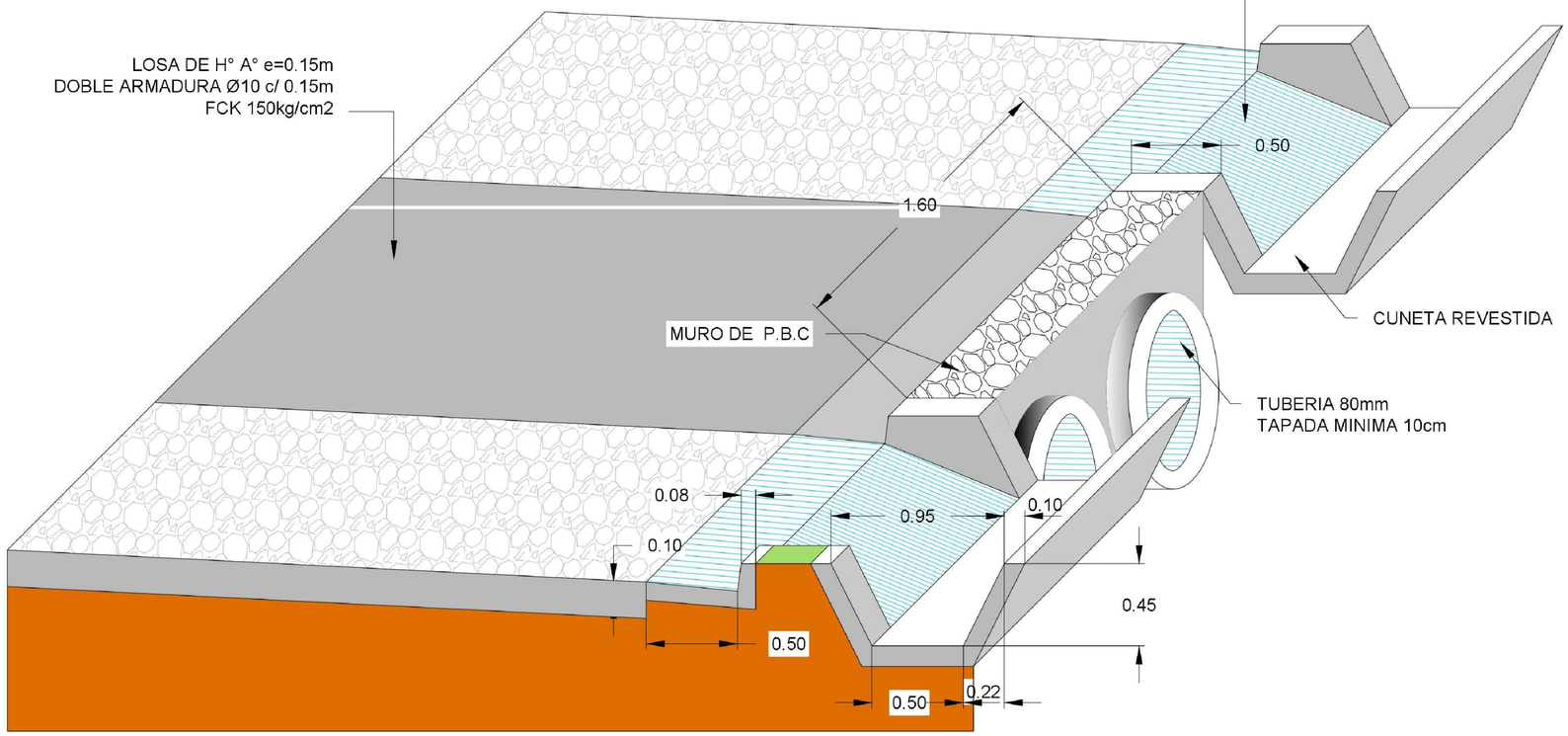

DETALLE BOCACALLE

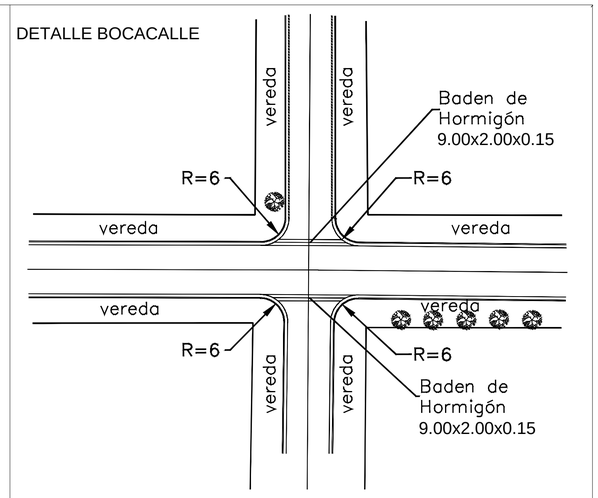

DETALLE DE BADEN EN BOCACALLE

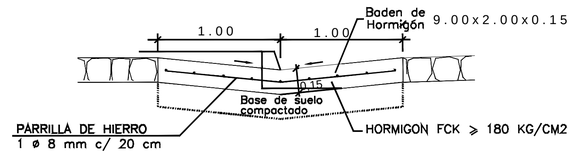

Detalle Cordón Cuneta

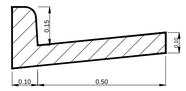

PERFIL TRANSVERSAL TIPO CALLES 8.00m Y VEREDAS VARIABLE

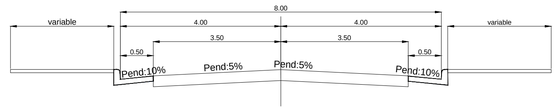

PROYECTO DE EMPEDRADO

MUNICIPALIDAD DE ENCARNACION

DIRECCION DE OBRAS Y SERVICIOS

PLANIALTIMETRIA DE CALLES

PLANTA - PERFIL LONGITUDINAL

-DETALLE CABECERA DE CAPTACIÓN-

ING. FERNANDO OREGGIONI
Reg. Nº _____

ESCALA:	H= 1:500 V= 1:100	FECHA: AGOSTO 2016
		PLANO Nº:1

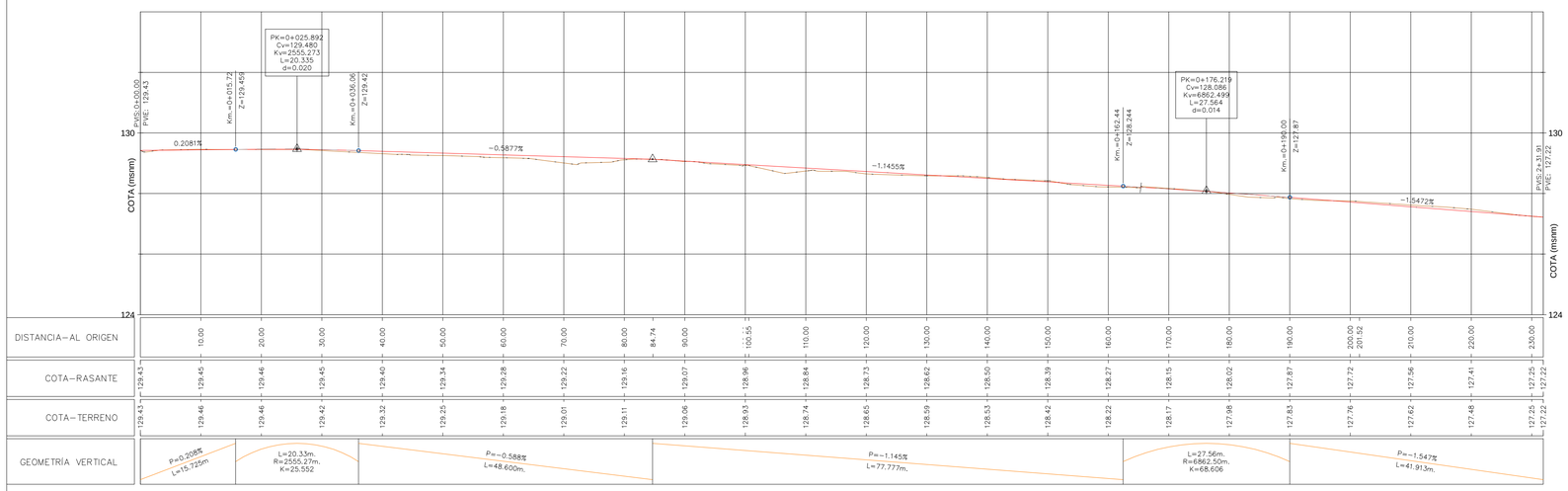

DETALLE BOCACALLE

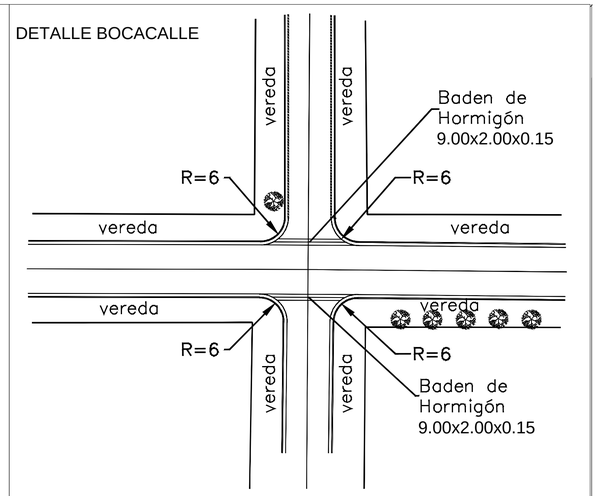

DETALLE DE BADEN EN BOCACALLE



Detalle Cordón Cuneta

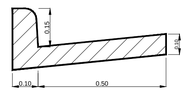

PERFIL TRANSVERSAL TIPO CALLES 8.00m Y VEREDAS VARIABLE

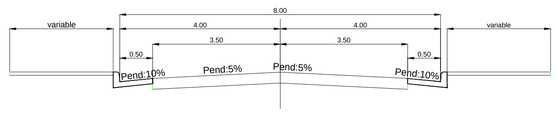

PROYECTO DE EMPEDRADO

MUNICIPALIDAD DE ENCARNACION

DIRECCION DE OBRAS Y SERVICIOS

PLANIALTIMETRIA DE CALLES

PLANTA - PERFIL LONGITUDINAL

CALLE:

- Divino Niño Jesús -

Barrio San Pedro

Prog.: 0+000.00 a 0+232.00

ING. FERNANDO OREGGIONI
Reg. Nº _____

ESCALA: H= 1:500 V= 1:100

FECHA: NOVIEMBRE 2016

PLANO Nº:1

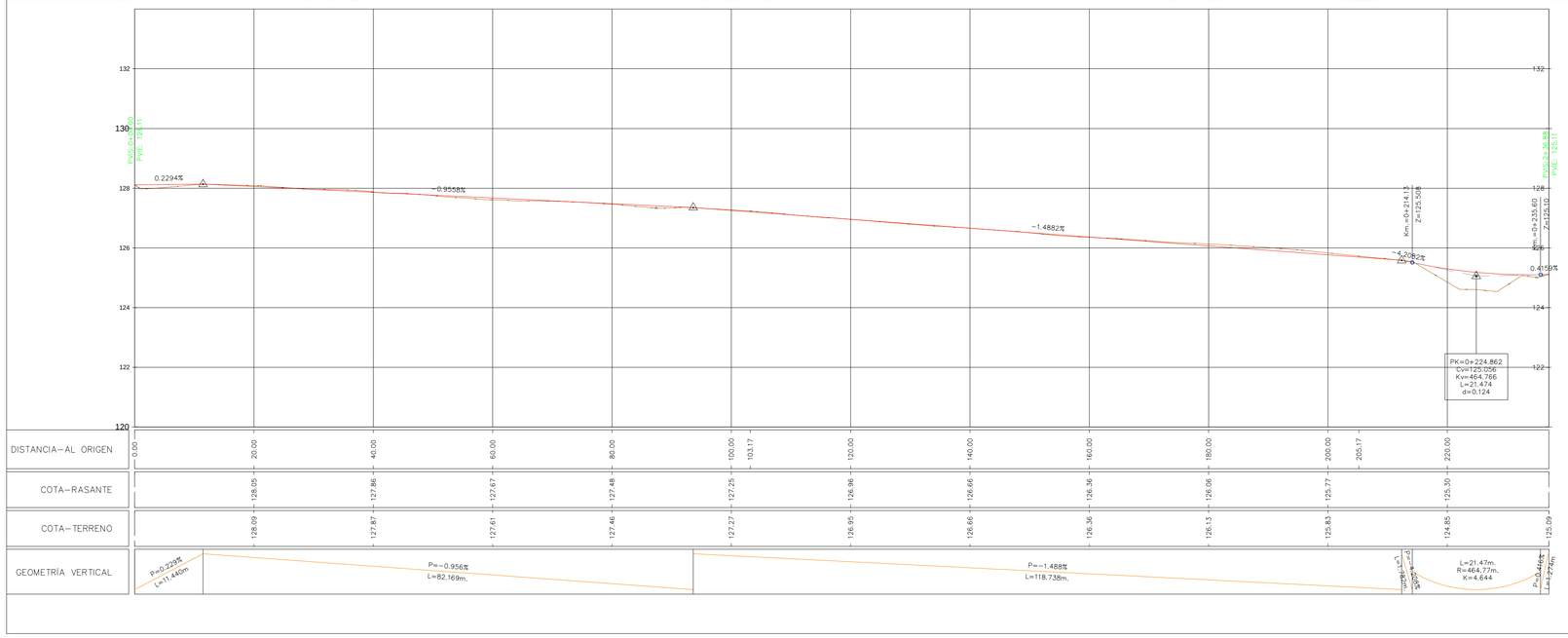

DETALLE BOCACALLE

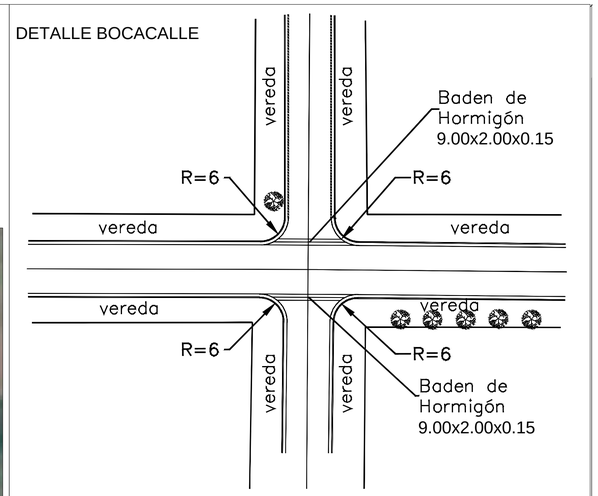

DETALLE DE BADEN EN BOCACALLE



Detalle Cordón Cuneta

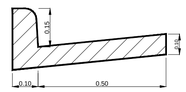

PERFIL TRANSVERSAL TIPO CALLES 8.00m Y VEREDAS VARIABLE

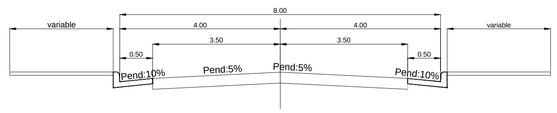

PROYECTO DE EMPEDRADO

MUNICIPALIDAD DE ENCARNACION

DIRECCION DE OBRAS Y SERVICIOS

PLANIALTIMETRIA DE CALLES

PLANTA - PERFIL LONGITUDINAL

CALLE:

- LOS CEIBOS -

BARRIO SAN PEDRO

Prog.: 0+000.00 a 0+236.88

MUNICIPALIDAD DE ENCARNACION DPTO. OBRAS

ING. FERNANDO OREGGIONI
Reg. Nº _____

ESCALA: H= 1:500 V= 1:100

FECHA: NOVIEMBRE 2016

PLANO Nº:1

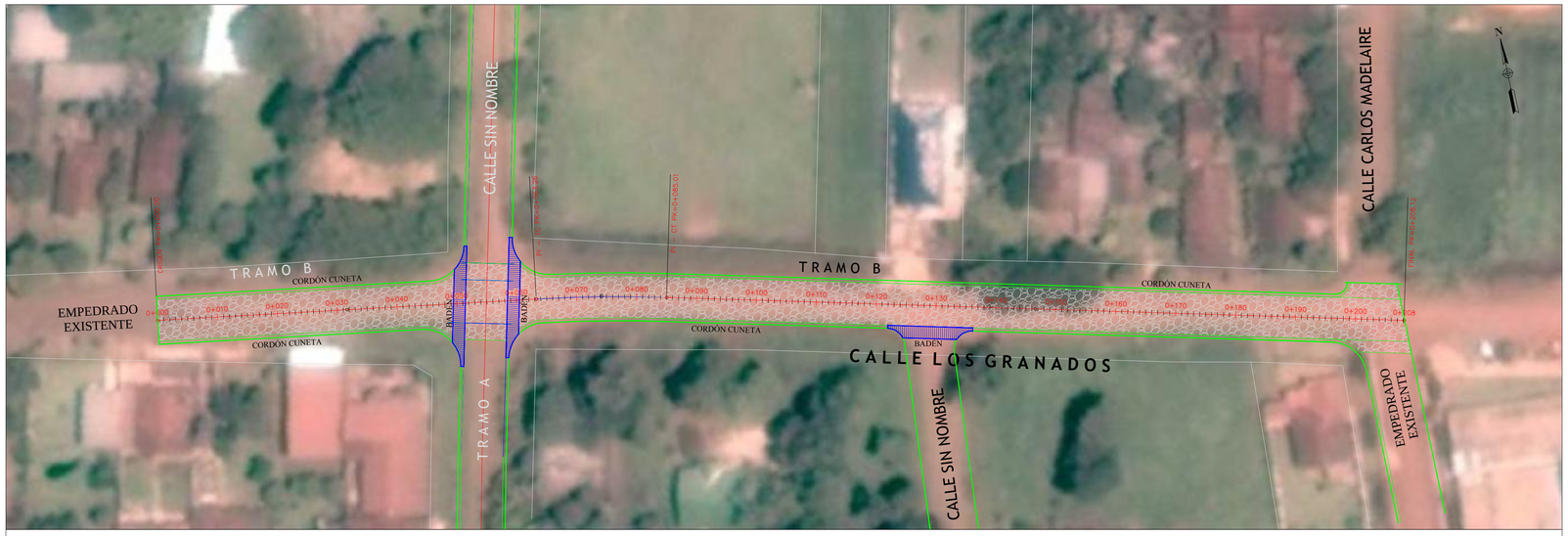

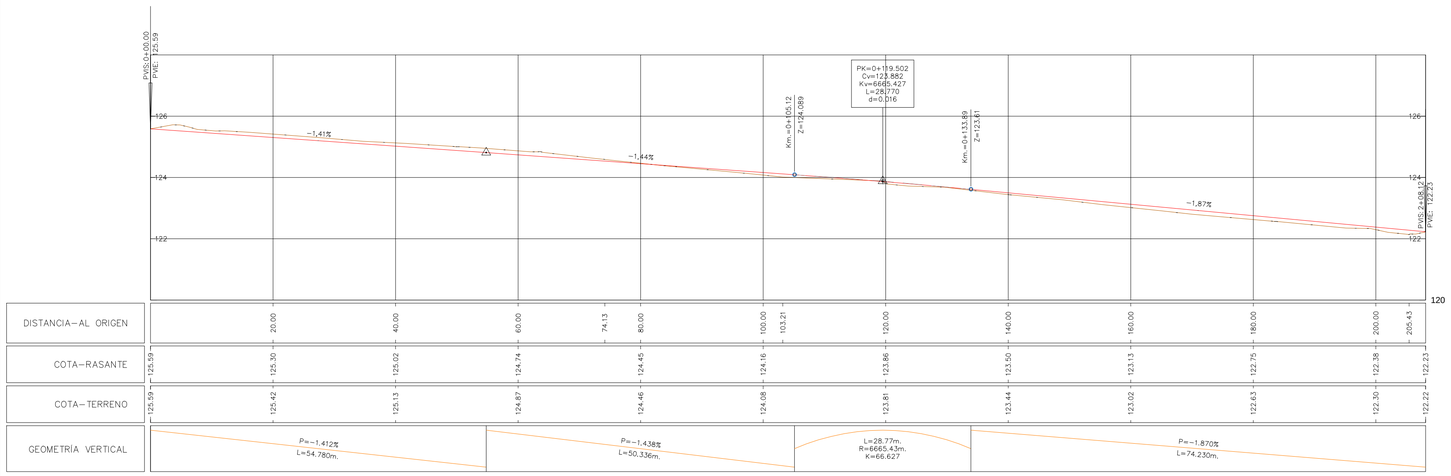

DETALLE BOCACALLE

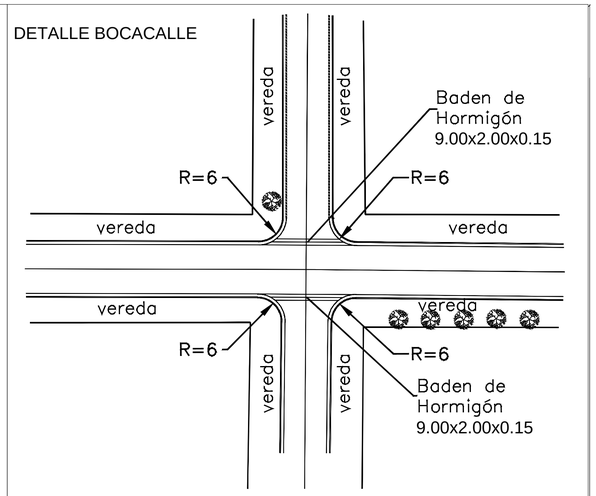

DETALLE DE BADEN EN BOCACALLE

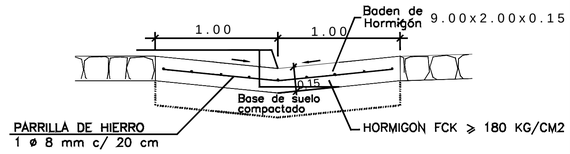

Detalle Cordón Cuneta

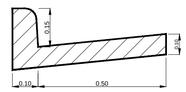

PERFIL TRANSVERSAL TIPO CALLES 8.00m Y VEREDAS VARIABLE

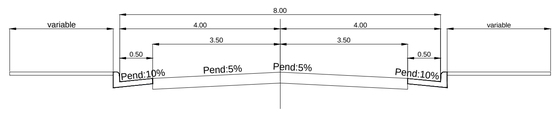

PROYECTO DE EMPEDRADO

MUNICIPALIDAD DE ENCARNACION

DIRECCION DE OBRAS Y SERVICIOS

PLANIALTIMETRIA DE CALLES

PLANTA - PERFIL LONGITUDINAL

CALLE:

- LOS GRANADOS -

Calle perpendicular a Tramo A

BARRIO SAN PEDRO

Prog.: 0+000.00 a 0+208.12

MUNICIPALIDAD DE ENCARNACION DPTO. OBRAS

ING. FERNANDO OREGGIONI
Reg. Nº _____

ESCALA:	H= 1:500 V= 1:100	FECHA: NOVIEMBRE 2016 PLANO Nº:1

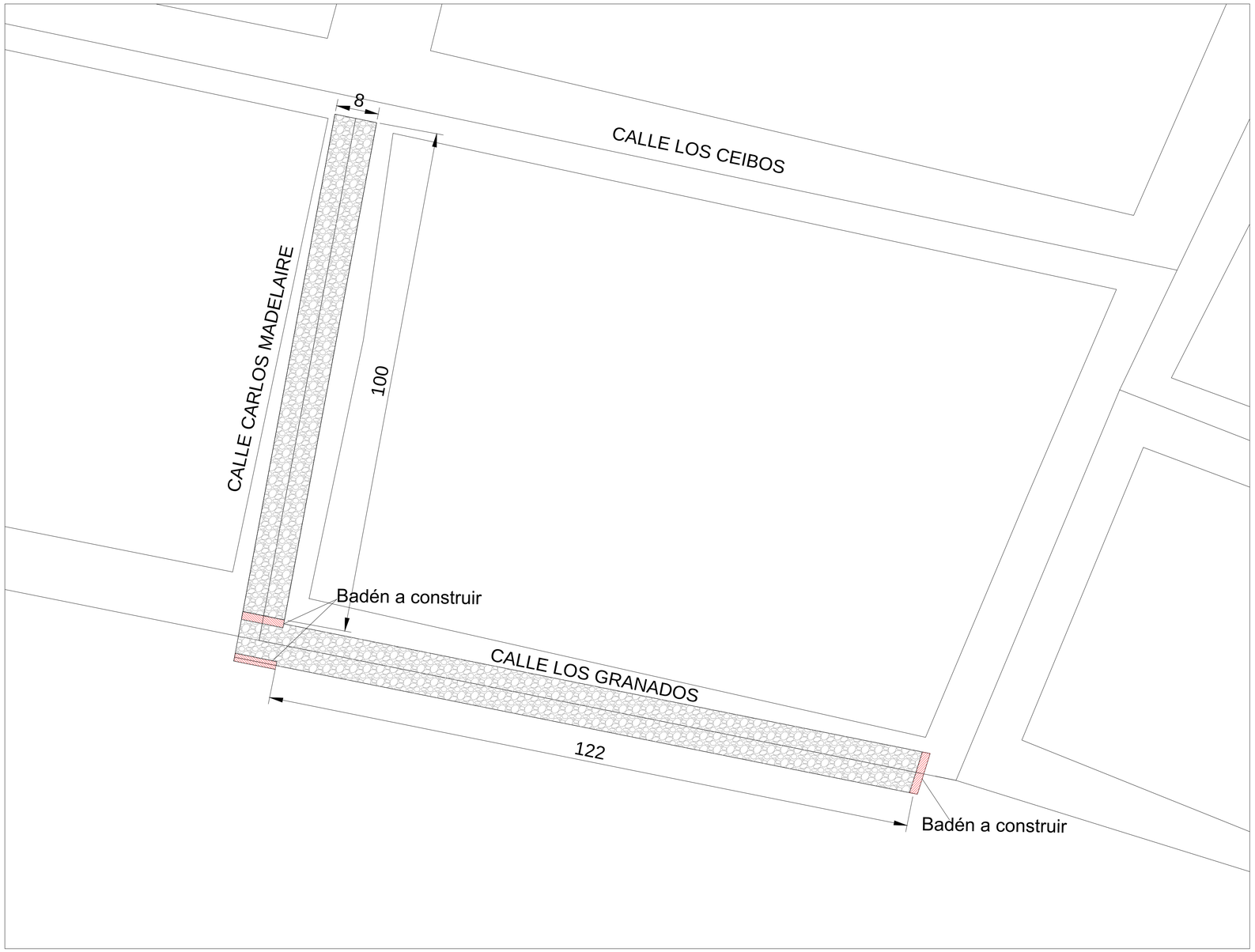

DETALLE BOCACALLE

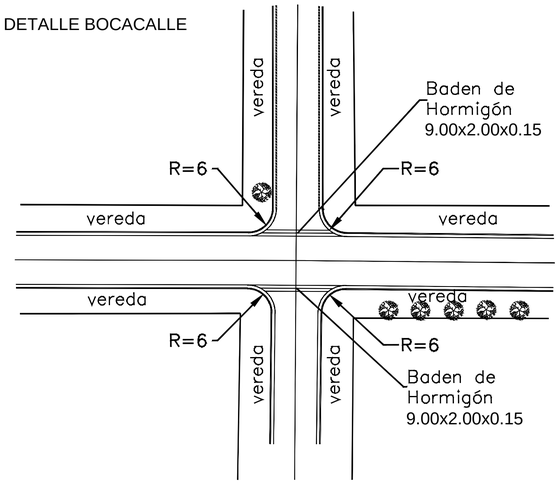

DETALLE DE BADEN EN BOCACALLE

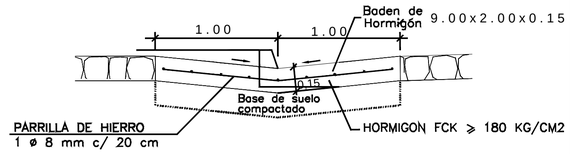

Detalle Cordón Cuneta

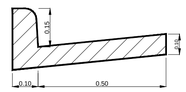

PERFIL TRANSVERSAL TIPO CALLES 8.00m Y VEREDAS VARIABLE

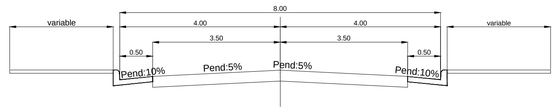

PROYECTO DE EMPEDRADO

MUNICIPALIDAD DE ENCARNACION

DIRECCION DE OBRAS Y SERVICIOS

PLANIALTIMETRIA DE CALLES

PLANTA - PERFIL LONGITUDINAL

CALLE:

Los Granados y Calle Carlos Madelaire

MUNICIPALIDAD DE ENCARNACION DPTO. OBRAS

ING. FERNANDO OREGGIONI
Reg. Nº _____

ESCALA:	H= 1:500 V= 1:100	FECHA: NOVIEMBRE 2016 PLANO Nº:1

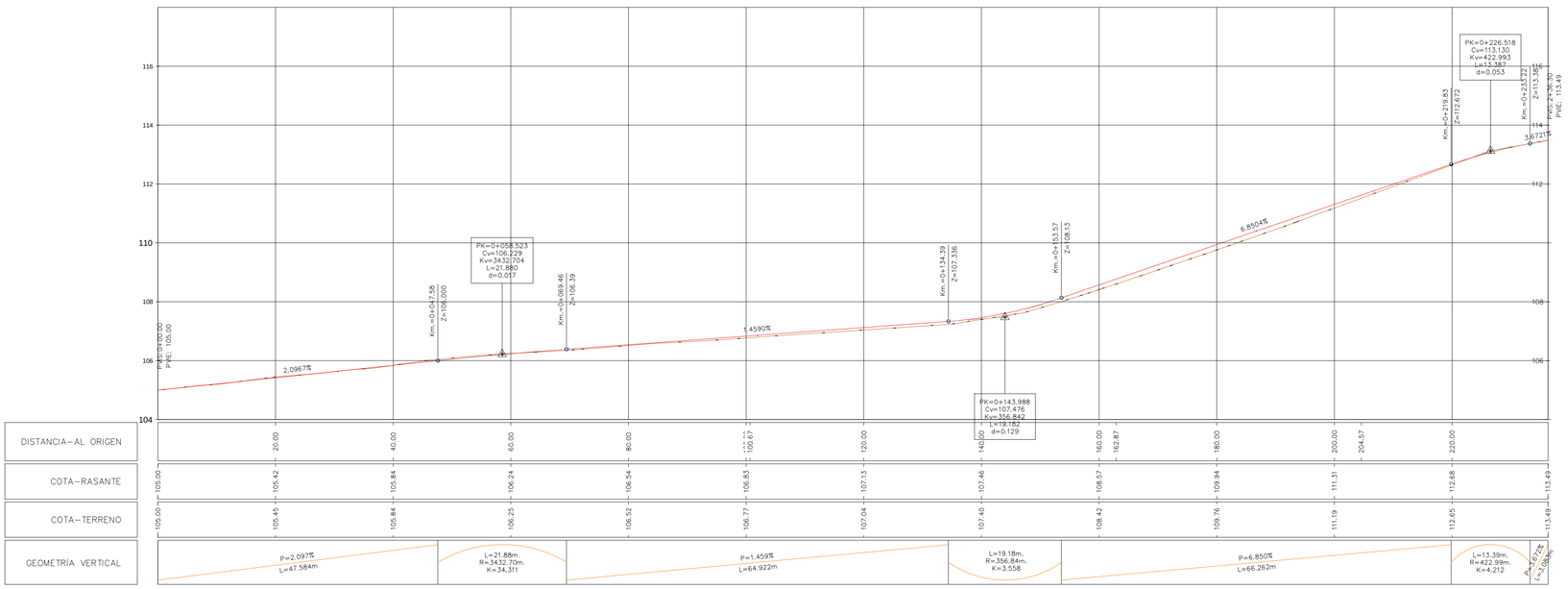

DETALLE BOCACALLE

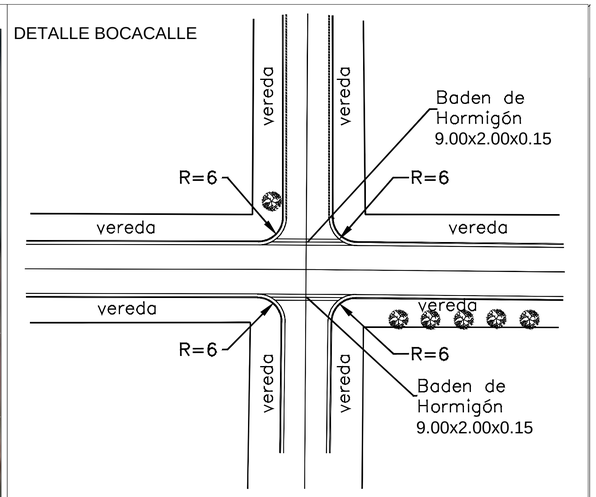

DETALLE DE BADEN EN BOCACALLE



Detalle Cordón Cuneta

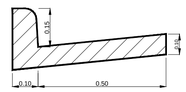

PERFIL TRANSVERSAL TIPO CALLES 8.00m Y VEREDAS VARIABLE

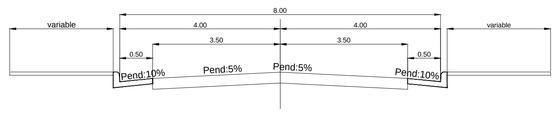

PROYECTO DE EMPEDRADO

MUNICIPALIDAD DE ENCARNACION

DIRECCION DE OBRAS Y SERVICIOS

PLANIALTIMETRIA DE CALLES

PLANTA - PERFIL LONGITUDINAL

CALLE:

- SANTA AGUEDA -

Calle acceso a Estadio CLUB NACIONAL

BARRIO FÁTIMA

Prog.: 0+000.00 a 0+236.30

ING. FERNANDO OREGGIONI
Reg. Nº _____

ESCALA:	H= 1:500 V= 1:100	FECHA: NOVIEMBRE 2016
		PLANO Nº:1

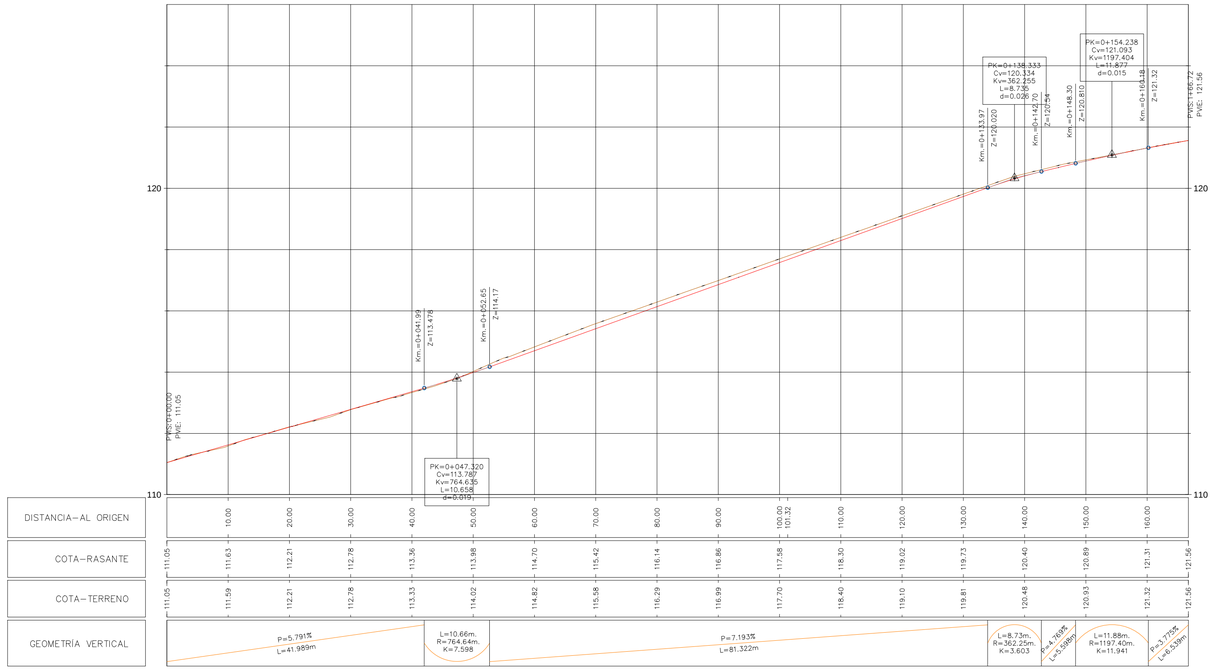

DETALLE BOCACALLE

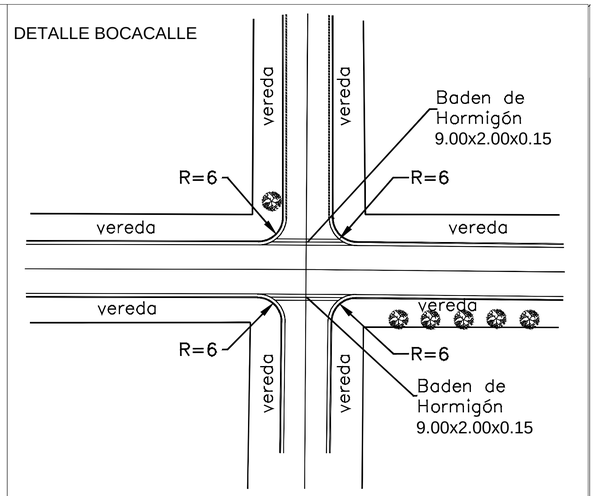

DETALLE DE BADEN EN BOCACALLE

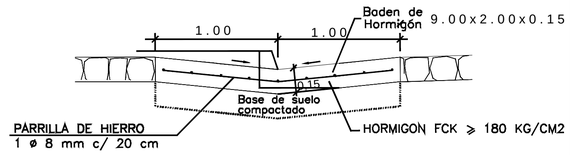

Detalle Cordón Cuneta

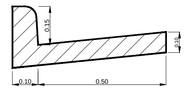

PERFIL TRANSVERSAL TIPO CALLES 8.00m Y VEREDAS VARIABLE

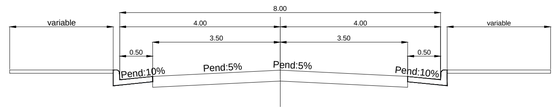

PROYECTO DE EMPEDRADO

MUNICIPALIDAD DE ENCARNACION

DIRECCION DE OBRAS Y SERVICIOS

PLANIALTIMETRIA DE CALLES

PLANTA - PERFIL LONGITUDINAL

CALLE:

- SIN NOMBRE -

e/ Camp. Ecomipa y Calle
Juan Von Winkel

BARRIO FÁTIMA

Prog.: 0+000.00 a 0+166.72

MUNICIPALIDAD DE ENCARNACION
DPTO. OBRAS

ING. FERNANDO OREGGIONI
Reg. Nº _____

ESCALA: H= 1:500
V= 1:100

FECHA: NOVIEMBRE 2016

PLANO Nº:1

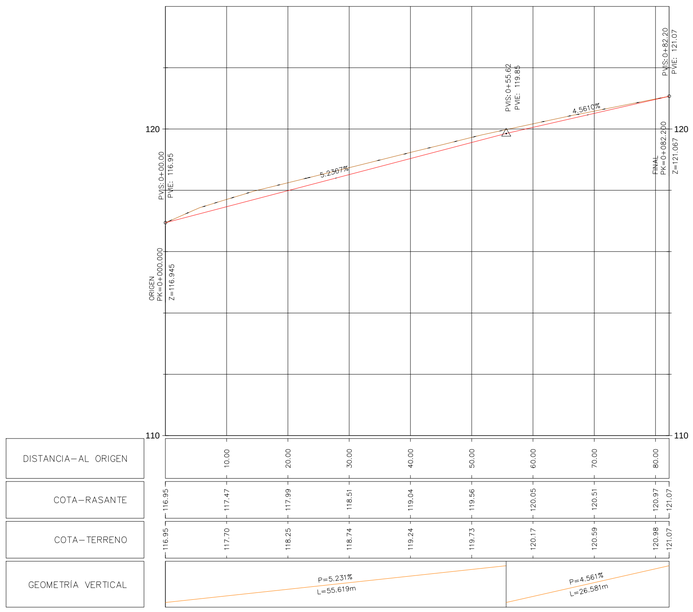

DISTANCIA–AL ORIGEN		10.00	20.00	30.00	40.00	50.00	60.00	70.00	80.00
COTA–RASANTE	116.95	117.47	117.99	118.51	119.04	119.56	120.05	120.51	120.97	121.07
COTA–TERRENO	116.95	117.70	118.25	118.74	119.24	119.73	120.17	120.59	120.98	121.07
GEOMETRÍA VERTICAL	P=5.231% L=55.619m							P=4.561% L=26.581m		

DETALLE BOCACALLE

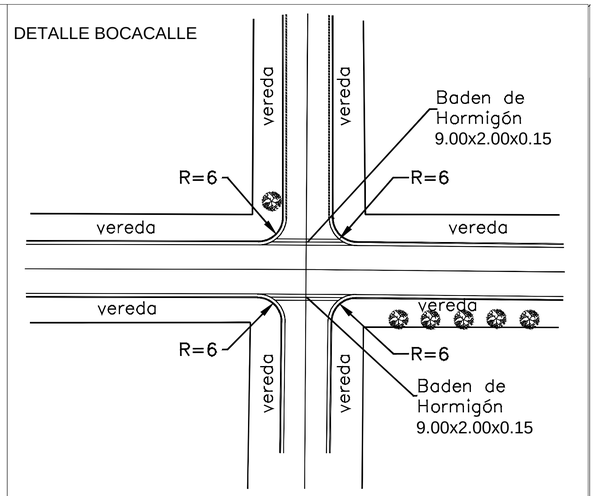

DETALLE DE BADEN EN BOCACALLE



Detalle Cordón Cuneta

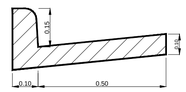

PERFIL TRANSVERSAL TIPO CALLES 8.00m Y VEREDAS VARIABLE

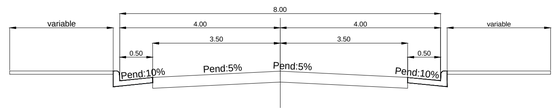

PROYECTO DE EMPEDRADO

MUNICIPALIDAD DE ENCARNACION

DIRECCION DE OBRAS Y SERVICIOS

PLANIALTIMETRIA DE CALLES

PLANTA - PERFIL LONGITUDINAL

CALLE:

- SIN NOMBRE -

Costado de Petrobras

BARRIO FÁTIMA

Prog.: 0+000.00 a 0+082.20

ING. FERNANDO OREGGIONI
Reg. Nº _____

ESCALA: H= 1:500 V= 1:100

FECHA: NOVIEMBRE 2016

PLANO Nº:1

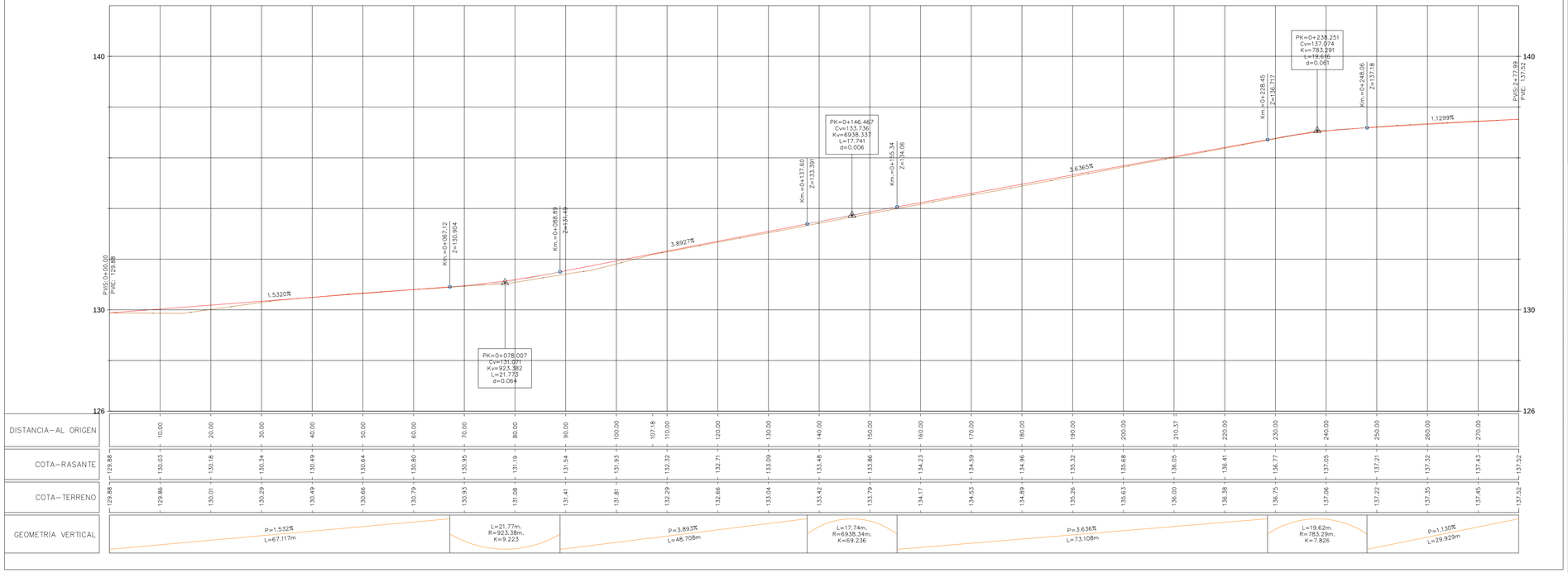

DISTANCIA–AL ORIGEN	10.00	20.00	30.00	40.00	50.00	60.00	70.00	80.00	90.00	100.00	107.18	110.00	120.00	130.00	140.00	150.00	160.00	170.00	180.00	190.00	200.00	210.37	220.00	230.00	240.00	250.00	260.00	270.00
COTA–RASANTE	129.88	130.03	130.18	130.34	130.49	130.64	130.80	130.95	131.19	131.54	131.93	132.32	132.71	133.09	133.48	133.86	134.23	134.59	134.96	135.32	135.68	136.05	136.41	136.77	137.05	137.21	137.32	137.43	137.52
COTA–TERRENO	129.88	129.86	130.01	130.29	130.49	130.66	130.79	130.93	131.08	131.41	131.81	132.29	132.66	133.04	133.42	133.79	134.17	134.53	134.89	135.26	135.63	136.00	136.38	136.75	137.06	137.22	137.35	137.45	137.52
GEOMETRÍA VERTICAL	P=1.532% L=67.117m							L=21.77m. R=923.38m. K=9.223		P=3.893% L=48.708m					L=17.74m. R=6938.34m. K=69.236		P=3.636% L=73.108m							L=19.62m. R=783.29m. K=7.826		P=1.130% L=29.929m		

DETALLE BOCACALLE

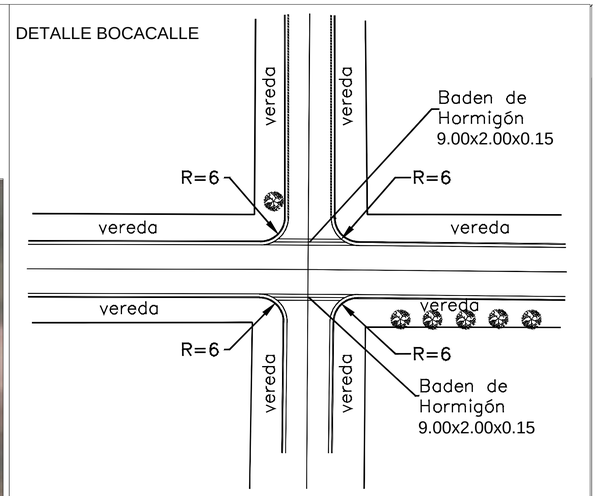

DETALLE DE BADEN EN BOCACALLE

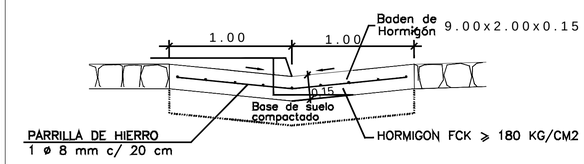

Detalle Cordón Cuneta

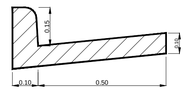

PERFIL TRANSVERSAL TIPO CALLES 8.00m Y VEREDAS VARIABLE

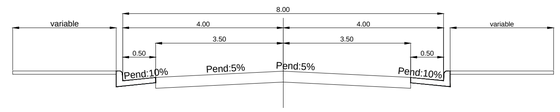

PROYECTO DE EMPEDRADO

MUNICIPALIDAD DE ENCARNACION

DIRECCION DE OBRAS Y SERVICIOS

PLANIALTIMETRIA DE CALLES
PLANTA - PERFIL LONGITUDINAL

CALLE:

- Calle Sin Nombre -

BARRIO SAN ISIDRO

Prog.: 0+000.00 a 0+278.00

ING. FERNANDO OREGGIONI
Reg. Nº _____

ESCALA: H= 1:500 V= 1:100

FECHA: NOVIEMBRE 2016

PLANO Nº: 1